

**NOTICE!!**

**These documents have been scanned!**

**Do not place un-scanned documents beneath this notice!**

**Do not remove this notice from this file!**

GPO Jacket No. 560-102  
Print Order 61540  
Rise Business Services, LLC  
Job=AZ15 7/3/2019



Box Number= AZ15148



Claim Begin-End: AMC347608-AMC347609

**1 Initial Receipt**



AZ15148-4 AMC348024-AMC347702



UNITED STATES  
DEPARTMENT OF THE INTERIOR  
BUREAU OF LAND MANAGEMENT

RECEIPT AND ACCOUNTING ADVICE

NO. 2315253 04

TC/AZ

08/12/97

Subject:

LOCATION & SERVICE FEE 1997

2 24 11 50.00

Applicant:

CLAIM MAINTENACE FEE 1997

2 24 12 20.00

ROADRUNNER PORSPECTORS CLB  
3935 N 31ST AVE  
PHOENIX AZ 85017

2 24 13 200.00

Remitter: CK 3366  
602-274-2521

ENTERED IN COMPUTER

8/15/97 Spinas

Assignor:

LEASE MANAGEMENT DATA									
<input type="checkbox"/> NEW <input type="checkbox"/> UPDATE <input type="checkbox"/> PAYMENT									
ORIGINAL SERIAL NO.	ASG.	TYPE	ST.	CTY.	FUND SYMBOL			ACRES/UNITS	RATE
AMC 347608-347609									
AMOUNT	ANV. DATE	EXP. DATE	BILL CYC.	S/C	DISTRICT	NEXT BILL	MISC. DATA	U of M	ACTUAL UNITS
ASSIGNMENT SERIAL NO.	ASG.	TYPE	ST.	CTY.	FUND SYMBOL			ACRES/UNITS	RATE
AMOUNT	ANV. DATE	EXP. DATE	BILL CYC.	S/C	DISTRICT	NEXT BILL	MISC. DATA	U of M	ACTUAL UNITS

APPLY REMITTANCE

ACTION	FUND SYMBOL	CTY.	AMOUNT
FILING FEE			
RENTAL			
UNEARNED			
REFUND			
TOTAL			
AMOUNT DUE			

Remarks:

BY:

DATE:

Lease in Escrow?  
 KGS?  
 Auto Escalates?  
 Auto Renew?

Of Interest?  
 Operating Rights?  
 Operator  
 Bond Filed?

FOR MMS USE ONLY

BILLEE	NUMBER	FOREST REFUGE
OCS SECTION	CODE	







**NOTICE!!**

**These documents have been scanned!**

**Do not place un-scanned documents beneath this notice!**

**Do not remove this notice from this file!**

GPO Jacket No. 560-102  
Print Order 61540  
Rise Business Services, LLC  
Job=AZ15 7/3/2019



Box Number= AZ15148



Claim Begin-End: AMC347608-AMC347609

**2 Correspondence**



AZ15148-4 AMC348024-AMC347702



# Customer Name Update Screen

System ID:MC

Name: NICKELS THOMAS

Proprietor #: 2272913

Category: P - PRIVATE

Address: 4235 E WILSHIRE DR  
*Correction made ps APR 29 2010*

City: PHOENIX

State: AZ

Zip: 850082312

Customer details successfully saved for Customer Id 2272913



List of Proprietors
NICKELS THOMAS[2272913], 4335 E WILSHIRE, , PHOENIX, AZ, 85008, P, <i>↑ Entered In Error</i>

APR 29 2010



**Find a Business**      **Find a Person**

Find a Person | [Reverse Lookup](#) | [Area & ZIP Codes](#)

### People Search

**First Name**

Thomas

**Last Name** (required)

Nickels

**City, State or ZIP**

phoenix

**Search**

Include surrounding area

### Listing detail for "Thomas Nickels, Phoenix, AZ"

**Thomas P Nickels**

4235 E Wilshire Dr  
Phoenix, AZ 85008-2312

**Age:** 55-59

**(602) 381-6270**



**NOTICE!!**

**These documents have been scanned!**

**Do not place un-scanned documents beneath this notice!**

**Do not remove this notice from this file!**

GPO Jacket No. 560-102  
Print Order 61540  
Rise Business Services, LLC  
Job=AZ15 7/3/2019



Box Number= AZ15148



Claim Begin-End: AMC347608-AMC347609

**3 Transfers**



AZ15148-4

AMC348024-AMC347702



# United States Department of the Interior



BUREAU OF LAND MANAGEMENT

Arizona State Office

One North Central Avenue, Suite 800

Phoenix, Arizona 85004-4427

www.blm.gov/az/

March 8, 2010

In Reply Refer To:  
3800 (9330) RE  
AMC347608

*Closed 5-13-10  
Waiting on cert cards. pa*

APR 06 2010 7:00 3450 0002 4719 3973

CERTIFIED MAIL - RETURN RECEIPT REQUESTED No. 7007 2680 0000 8514 9775

## DECISION

NICKELS THOMAS  
4335 E WILSHIRE  
PHOENIX, AZ 85008

*Should be  
4235*

:  
:  
:

This decision affects those claims shown  
in the block below:

---

AMC347609  
TOM'S PLACE

---

### MINING CLAIMS DECLARED FORFEITED

The mining claims listed above have been declared forfeited for failure to file the required maintenance fee payment or small miner's maintenance fee waiver (waiver).

Claimants are required to pay an annual non-refundable maintenance fee of \$140, or submit a waiver, on or before September 1 of each year. These requirements were established by 30 (United States Code) 28-f-k, as amended, and 43 Code of Federal Regulations (CFR) 3834 and 3835.

Our records do not show receipt of a maintenance fee payment, or waiver received on or before September 1, 2009, for the 2010 assessment year, for the claims listed above. Therefore, the claims are forfeited.

This decision does not relieve you of the liability for reclamation of all areas disturbed by your activities on lands covered by the subject mining claim(s) and/or site(s). After you complete the reclamation, you must notify the authorized officer of the appropriate surface managing agency so that the authorized officer may conduct a final site inspection and determine whether you may be released from liability.



If you fail to reclaim the land to the satisfaction of the authorized officer, the surface management agency may cite you for noncompliance under its surface management regulations.

For land administered by the Bureau of Land Management (BLM), if you fail to reclaim the land to the satisfaction of the authorized officer as required in 43 CFR Subpart 3809, BLM will issue an order of noncompliance under 43 CFR 3809.601(a). If you fail to comply with the noncompliance order, BLM may take further action under 43 CFR 3809.604. Failure to conduct reclamation is a prohibited act that may subject you to criminal penalties. See 43 CFR 3809.605(h) and 43 CFR 3809.700.

This decision may be appealed to the Interior Board of Land Appeals, Office of the Secretary, in accordance with the regulations contained in 43 CFR, Part 4, and the enclosed Form 1842-1. If an appeal is taken, your notice of appeal must be filed in this office (at the above address) within 30 days from receipt of this decision. The appellant has the burden of showing that the decision appealed from is in error.


If you wish to file a petition pursuant to regulation 43 CFR 4.21 (58 FR 4939, January 19, 1993) for a stay of the effectiveness of this decision during the time that your appeal is being reviewed by the Board, the petition for a stay must accompany your notice of appeal. A petition for a stay is required to show sufficient justification based on the standards listed below. Copies of the notice of appeal and petition for a stay **must** also be submitted to each party named in this decision and to the Interior Board of Land Appeals and to the appropriate Office of the Solicitor (see 43 CFR 4.413) at the same time the original documents are filed with this office. If you request a stay, you have the burden of proof to demonstrate that a stay should be granted.

#### Standards for Obtaining a Stay

Except as otherwise provided by law or other pertinent regulation, a petition for a stay of a decision pending appeal shall show sufficient justification based on the following standards:

- (1) The relative harm to the parties if the stay is granted or denied,
- (2) The likelihood of the appellant's success on the merits,
- (3) The likelihood of immediate and irreparable harm if the stay is not granted, and
- (4) Whether the public interest favors granting the stay.

Please include your AMC serial number(s) on all correspondence. If additional information is required, please call Rod Ebert at 602-417-9397.



Steven Cohn  
Group Administrator  
Renewable and Mineral Resources

Enclosure  
Appeal Form 1842-1



## Track & Confirm

### Search Results

Label/Receipt Number: **7006 3450 0002 4719 3973**

Service(s): **Certified Mail™**

Status: **Delivered**

Your item was delivered at 10:54 AM on April 12, 2010 in PHOENIX, AZ 85015.

*← suspense date  
5/12/10*

### Track & Confirm

Enter Label/Receipt Number.

[Go >](#)

Detailed Results:

- **Delivered, April 12, 2010, 10:54 am, PHOENIX, AZ 85015**
- **Forwarded, April 07, 2010, 8:34 am, PHOENIX, AZ**

### Notification Options

#### Track & Confirm by email

Get current event information or updates for your item sent to you or others by email.

[Go >](#)





March 8, 2010

In Reply Refer To:  
3800 (9330) RE  
AMC347608

*Fwd'd 4-6-10 CRRR # 7006 3450 0002 4719 3973*

CERTIFIED MAIL - RETURN RECEIPT REQUESTED No. 7007 2680 0000 8514 9775

DECISION

NICKELS THOMAS	:	This decision affects those claims shown
435 E WILSHIRE - <i>should be 4235</i>	:	in the block below:
PHOENIX, AZ 85008	:	

---

AMC347609  
TOM'S PLACE

---

MINING CLAIMS  
DECLARED FORFEITED

The mining claims listed above have been declared forfeited for failure to file the required maintenance fee payment or small miner's maintenance fee waiver (waiver).

Claimants are required to pay an annual non-refundable maintenance fee of \$140, or submit a waiver, on or before September 1 of each year. These requirements were established by 30 (United States Code) 28-f-k, as amended, and 43 Code of Federal Regulations (CFR) 3834 and 3835.

Our records do not show receipt of a maintenance fee payment, or waiver received on or before September 1, 2009, for the 2010 assessment year, for the claims listed above. Therefore, the claims are forfeited.

This decision does not relieve you of the liability for reclamation of all areas disturbed by your activities on lands covered by the subject mining claim(s) and/or site(s). After you complete the reclamation, you must notify the authorized officer of the appropriate surface managing agency so that the authorized officer may conduct a final site inspection and determine whether you may be released from liability.

If you fail to reclaim the land to the satisfaction of the authorized officer, the surface management agency may cite you for noncompliance under its surface management regulations.

For land administered by the Bureau of Land Management (BLM), if you fail to reclaim the land to the satisfaction of the authorized officer as required in 43 CFR Subpart 3809, BLM will issue an order of noncompliance under 43 CFR 3809.601(a). If you fail to comply with the noncompliance order, BLM may take further action under 43 CFR 3809.604. Failure to conduct reclamation is a prohibited act that may subject you to criminal penalties. See 43 CFR 3809.605(h) and 43 CFR 3809.700.

This decision may be appealed to the Interior Board of Land Appeals, Office of the Secretary, in accordance with the regulations contained in 43 CFR, Part 4, and the enclosed Form 1842-1. If an appeal is taken, your notice of appeal must be filed in this office (at the above address) within 30 days from receipt of this decision. The appellant has the burden of showing that the decision appealed from is in error.


If you wish to file a petition pursuant to regulation 43 CFR 4.21 (58 FR 4939, January 19, 1993) for a stay of the effectiveness of this decision during the time that your appeal is being reviewed by the Board, the petition for a stay must accompany your notice of appeal. A petition for a stay is required to show sufficient justification based on the standards listed below. Copies of the notice of appeal and petition for a stay **must** also be submitted to each party named in this decision and to the Interior Board of Land Appeals and to the appropriate Office of the Solicitor (see 43 CFR 4.413) at the same time the original documents are filed with this office. If you request a stay, you have the burden of proof to demonstrate that a stay should be granted.

#### Standards for Obtaining a Stay

Except as otherwise provided by law or other pertinent regulation, a petition for a stay of a decision pending appeal shall show sufficient justification based on the following standards:

- (1) The relative harm to the parties if the stay is granted or denied,
- (2) The likelihood of the appellant's success on the merits,
- (3) The likelihood of immediate and irreparable harm if the stay is not granted, and
- (4) Whether the public interest favors granting the stay.

Please include your AMC serial number(s) on all correspondence. If additional information is required, please call Rod Ebert at 602-417-9397.



Steven Cohn  
Group Administrator  
Renewable and Mineral Resources

Enclosure  
Appeal Form 1842-1  
REbert:lm:030810



**CERTIFIED MAIL™**

424  
UNITED STATES  
DEPARTMENT OF INTERIOR  
Bureau of Land Management  
Arizona State Office  
One North Central Avenue, Suite 800  
Phoenix, Arizona 85004-4427

AN



7007 2680 0000 8514 9775



U.S. OFFICIAL MAIL  
PENALTY FOR  
PRIVATE USE \$300  
PITNEY BOWES  
02 1A  
0004205804 MAR 08 2010  
MAILED FROM ZIP CODE 85004

OFFICIAL BUSINESS  
PENALTY FOR PRIVATE USE \$300

RECEIVED  
BLM AZ STATE OFFICE

2010 MAR 15 P 2:12

PHOENIX, ARIZONA

NSN #832

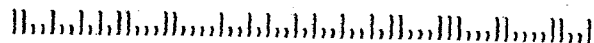
~~NICKELS THOMAS  
4335 E WILSHIRE  
PHOENIX, AZ 85008  
AZ933 RE AMC347608 030810~~

NIXIE 850 50 1 39 03/11/10

RETURN TO SENDER  
NO SUCH NUMBER  
UNABLE TO FORWARD

BC: 85004442700 \*1394-08116-08-37

850044427



PLACE STICKER AT TOP OF ENVELOPE TO THE RIGHT  
OF THE RETURN ADDRESS, FOLD AT DOTTED LINE

**SENDER: COMPLETE THIS SECTION**

- Complete items 1, 2, and 3. Also complete item 4 if Restricted Delivery is desired.
- Print your name and address on the reverse so that we can return the card to you.
- Attach this card to the back of the mailpiece, or on the front if space permits.

1. Article Addressed to:

NICKELS THOMAS  
4335 E WILSHIRE  
PHOENIX, AZ 85008  
AZ933 DE AMC347608 030810

2. Article Number

(Transfer from service label)

7007 2680 0000 8514 9775

PS Form 3811, February 2004

**COMPLETE THIS SECTION ON DELIVERY**

A. Signature

X

Agent

Addressee

B. Received by (Printed Name)

C. Date of Delivery

D. Is delivery address different from item 1?  Yes  
If YES, enter delivery address below:  No

3. Service Type

Certified Mail

Express Mail

Registered

Return Receipt for Merchandise

Insured Mail

C.O.D.

4. Restricted Delivery? (Extra Fee)

Yes

Domestic Return Receipt

102595-02-M-1540





## Track & Confirm

### Search Results

Label/Receipt Number: **7007 2680 0000 8514 9775**

Service(s): **Certified Mail™**

Status: **Arrival at Unit**

Your item arrived at 8:08 AM on March 13, 2010 in PHOENIX, AZ 85034.  
No further information is available for this item.

### Track & Confirm

Enter Label/Receipt Number.

[Go >](#)

Detailed Results:

- **Arrival at Unit, March 13, 2010, 8:08 am, PHOENIX, AZ 85034**
- **Undeliverable as Addressed, March 09, 2010, 4:18 pm, PHOENIX, AZ 85008**

### Notification Options

#### Track & Confirm by email

Get current event information or updates for your item sent to you or others by email.

[Go >](#)



Amc 347608

# QUITCLAIM DEED

THIS QUITCLAIM DEED, Executed this 24<sup>th</sup> day of JUNE, 2009  
 by first party, WILLIAM COLEBECK  
 whose post office address is 11050 N. 57<sup>th</sup> AVE GLENDALE AZ.  
85304  
 to second party, DAVE TAYLOR  
 whose post office address is PO BOX 116 DEFIANCE MO  
63391

WITNESSETH, That the said first party, for good consideration and for the sum of TEN  $\frac{00}{100}$   
 \$ 10.00 paid by the said second party, the receipt whereof is hereby acknowledged, does  
 hereby remise, release and quitclaim unto the said second party forever, all the right, title, interest and claim  
 which the said first party has in and to the following described parcel of land, and improvements and  
 appurtenances thereto in the County of PIMA, State of ARIZONA  
 to wit:

20 ACRE PLACER MINING CLAIM,  
JOHNNIE LEE, AMC # 347608, LOCATED  
IN TOWNSHIP 19S, RANGE 16E, SECTION 28,

RECEIVED  
 PINAL COUNTY STATE OFFICE  
 2009 JUN 25 A 10:28  
 PHOENIX, ARIZONA

EXEMPT PER  
 ARS 11-1134 AB

IN WITNESS WHEREOF, The said first party has signed and sealed these presents the day  
 and year first above written.

Signed, sealed and delivered in presence of:

\_\_\_\_\_  
 \_\_\_\_\_

State of Arizona

County of Maricopa



SS.

Then personally appeared William B. Colebeck

to me known to be the person described in and who executed the foregoing instrument and  
 acknowledged before me that executed the same.

Ivonne Portillo  
 Notary Public  
 My Commission Expires:

ENTERED INTO COMPUTER  
 7/15/09 AB



United States Department of the Interior

Bureau of Land Management

BUSINESS & SUPPORT SVCS DIV

ONE N CENTRAL AVE SUITE 800

PHOENIX, AZ 85004 -4427

Phone: (602) 417-9200

Receipt

No:

1946427

<b>Transaction #:</b> 2009881	
<b>Date of Transaction:</b> 06/25/2009	
<b>CUSTOMER:</b>	JACK ENGBRECHT 15629 S 17TH ST PHOENIX, AZ 85048-8637 US

LINE #	QTY	DESCRIPTION	REMARKS	UNIT PRICE	TOTAL
1	1.00	LOCATABLE MINERALS / MINING CLAIMS-NOT NEW-UNADJUD, ONE AUTH NO. ONLY / MINING CLAIM MONEY RECEIVED <b>CASES: AMC347608/\$10.00</b>	TRF (1)	- n/a -	10.00
<b>TOTAL:</b>					<b>\$10.00</b>

PAYMENT INFORMATION					
1	<b>AMOUNT:</b>	10.00	<b>POSTMARKED:</b>	N/A	
	<b>TYPE:</b>	CASH	<b>RECEIVED:</b>	06/25/2009	
	<b>NAME:</b>	ENGBRECHT, JACK 15629 S 17TH ST PHOENIX AZ 85048-8637 US			

REMARKS

This receipt was generated by the automated BLM Collections and Billing System and is a paper representation of a portion of the official electronic record contained therein.



AMC 347608

# QUITCLAIM DEED

EXEMPT PER  
A6 ARS 11-1134

THIS QUITCLAIM DEED, Executed this 22 day of AUG 2008  
 by first party, JACK ENGBRECHT, AGENT FOR  
ROADRUNNER PROSPELTERS CLUB  
 whose post office address is PO BOX 56804 PHOENIX, AZ  
 to second party, THOMAS NICKELS, 85079  
 whose post office address is 4235 E WILSHIRE  
PHX AZ 85008

WITNESSETH, That the said first party, for good consideration and for the sum of PAID \$100  
 \$ 500 paid by the said second party, the receipt whereof is hereby acknowledged, does  
 hereby remise, release and quitclaim unto the said second party forever, all the right, title, interest and claim  
 which the said first party has in and to the following described parcel of land, and improvements and  
 appurtenances thereto in the County of PIMA, State of ARIZONA  
 to wit:

TOM'S PLACE PLACER MINING CLAIM,  
AMC 347609, LOCATED IN SECTION 28,  
TOWNSHIP 19 SOUTH, RANGE 16 EAST,  
GILA & SALT RIVER BASE AND MERIDIAN.

IN WITNESS WHEREOF, The said first party has signed and sealed these presents the day  
 and year first above written.

Signed, sealed and delivered in presence of:

[Signature]  
 \_\_\_\_\_  
 \_\_\_\_\_  
 PHOENIX, ARIZONA  
 2008 AUG 22 A 11:15  
 RECEIVED  
 BLM AZ STATE OFFICE

State of ARIZONA

County of MARICOPA



Then personally appeared

to me known to be the person described in and who executed the foregoing instrument and  
 acknowledged before me that executed the same.

ENTERED INTO COMPUTER  
10/30/08

[Signature]  
 Notary Public  
 My Commission Expires: June 8, 2010

AMC  
\$10-



UNITED STATES  
DEPARTMENT OF THE INTERIOR  
BUREAU OF LAND MANAGEMENT

*Handwritten initials/signature*

*AMC 347608*

MAINTENANCE FEE WAIVER CERTIFICATION

FORM APPROVED  
OMB NO. 1004-0114  
Expires: February 28, 2010

*(634)*

SEE INSTRUCTIONS ON PAGE 2

1. This small miner waiver is filed for the assessment year beginning at noon on September 1, *2008* and ending at noon on September 1, *2009*.
2. The undersigned and all related parties owned ten or fewer mining claims, mill, or tunnel sites located and maintained on Federal lands in the United States of America on September 1, *2008*.
3. The undersigned have performed the assessment work required by law for each mining claim listed prior to filing this waiver and understand that by filing this form; an affidavit of assessment work must be recorded by the December 30th following the filing of this waiver.
4. The undersigned understand that if the assessment work obligation has not yet come due under 30 U.S.C. 28 (for those claims in their first assessment year only); a notice of intent to hold reciting this condition must be recorded by the December 30th following the filing of this waiver.
5. The undersigned understand that mill and tunnel sites may also be listed upon this waiver and be waived from payment of the maintenance fee; and that a notice of intent to hold for these sites is required to be recorded by the December 30th immediately following the filing of this waiver.
6. The undersigned understand and acknowledge that pursuant to 43 U.S.C. 1212 and 18 U.S.C. 1001; the filing or recording of a false, fictitious, or fraudulent document with the Bureau of Land Management may result in a fine of up to \$250,000, a prison term not to exceed five years, or both.
7. The mining claims, mill or tunnel sites for which this waiver from payment of the maintenance fees is requested are:

CLAIM OR SITE NAME	BLM RECORDATION SERIAL NUMBER
1. <i>TOM'S PLACE</i>	<i>AMC 347609</i>
2.	
3.	
4.	
5.	
6.	
7.	
8.	
9.	
10.	

The owner(s) (claimants) of the above mining claims and sites are:

*THOMAS NICKELS*  
(Owner's Name - Please Print)

*Thomas Nickels*  
(Owner's Signature)

*4235 E WILSHIRE*  
(Street or P.O. Box)

*PHX* (City) *AZ* (State) *85008* (Zip Code)

\_\_\_\_\_  
(Owner's Name - Please Print)

\_\_\_\_\_  
(Owner's Signature)

\_\_\_\_\_  
(Street or P.O. Box)

\_\_\_\_\_  
(City) (State) (Zip Code)

\_\_\_\_\_  
(Owner's Name - Please Print)

\_\_\_\_\_  
(Owner's Signature)

\_\_\_\_\_  
(Street or P.O. Box)

\_\_\_\_\_  
(City) (State) (Zip Code)

RECEIVED  
BLM AZ STATE OFFICE  
2008 AUG 22 A 11:14  
PHOENIX, ARIZONA

ENTERED INTO COMPUTER

*10/30/08* *ASB*



(Owner's Name - Please Print)

(Owner's Signature)

(Street or P.O. Box)

(City)

(State)

(Zip Code)

(Owner's Name - Please Print)

(Owner's Signature)

(Street or P.O. Box)

(City)

(State)

(Zip Code)

(Owner's Name - Please Print)

(Owner's Signature)

(Street or P.O. Box)

(City)

(State)

(Zip Code)

(Owner's Name - Please Print)

(Owner's Signature)

(Street or P.O. Box)

(City)

(State)

(Zip Code)

Title 18 U.S.C. Section 1001 and Title 43 U.S.C. Section 1212 makes it a crime for any person knowingly and willfully to make to any department or agency of the United States any false, fictitious or fraudulent statements or representations as to any matter within its jurisdiction.

INSTRUCTIONS

1. This certification is made under the provisions of §1744 of Title 43 and § 28-28k of Title 30 of the United States Code; and the regulations thereunder (43 CFR Part 3830).
2. The claimant(s) must fill in the dates in paragraph 1 for the beginning and ending of the assessment year for which this waiver is sought.
3. The claimant(s) must fill in the date in paragraph 2 for the beginning of the assessment year for which this waiver is sought.
4. All claim and site names and Bureau of Land Management (BLM) serial numbers must be listed for the mining claims, mill sites, and tunnel sites for which the waiver is sought.
5. All owners of the mining claims, mill sites, and tunnel sites and their addresses must be given.
6. This waiver form must be signed by all the claimants or their designated agent, in original form. If an agent is designated, a notarized designation of agent, signed by all of the claimants with proper address given, must be submitted with this waiver.
7. This form must be filed no later than September 1st for the upcoming assessment year in the BLM State Office where the mining claims or sites are recorded, or the waiver cannot be granted by the BLM. (Example: to obtain a waiver for the assessment year 2000, which begins at noon on September 1, 1999, you must qualify for and file for a waiver no later than September 1, 1999, in the proper BLM State Office).
8. For all mining claims which require assessment work, you must record an affidavit of labor on or before the December 30th immediately following the filing of this waiver. For all other mining claims or sites waived, you must record a notice of intent to hold on or before the December 30th immediately following the filing of this waiver.
9. Mill and tunnel sites may also be listed upon this waiver and be waived from payment of the maintenance fee. A notice of intent to hold for these sites is required to be filed by the December 30th following the filing of this waiver.

PHOENIX, ARIZONA  
2008 AUG 22 A 11: 15  
RECEIVED  
BLM AZ STATE OFFICE

PHOENIX, ARIZONA  
FOR OFFICIAL USE ONLY  
2008 AUG 22 A 11: 15  
RECEIVED  
BLM AZ STATE OFFICE



check crosswalk

1768406

**NOTICE OF INTENTION TO HOLD MINING CLAIMS/SITES**

When Recorded Return Document to:

TOM NICKELS  
4235 E WILSHIRE  
PHX AZ 85008

RECEIVED  
 BLM AZ STATE OFFICE  
 2008 AUG 22 A 11:15  
 PHOENIX, ARIZONA  
 BLM  
 Date  
 Stamp

Check here if this is a change of address.  
 Telephone: \_\_\_\_\_  
 E-mail Address \_\_\_\_\_

I (We) intend to hold the claims(s) and/or site(s) listed below for the calendar year 20\_\_\_\_, and I (We) have filed or will file a Notice of Intent to Hold in the county where the claim (s) is located.

Reason for filing a Notice of Intent to Hold instead of an assessment work filing (check one):

- Maintenance fee was paid to maintain claim(s) during this assessment year.
- Mill or tunnel sites.
- Claim(s) was located during the current assessment year.
- BLM has deferred assessment work (attach copy of decision granting deferment, or pending petition for deferment including date petition was filed.)

Line No.	AMC NUMBER	CLAIM/SITE NAME	COUNTY RECORDER DATA (If available)	TWP	RNG	SEC
1	347609	TOM'S PLACE	DOCKET 10610 PAGE 578	19S	16E	28
2						
3						
4						
5						
6						
7						
8						
9						
10						

**NOTICE OF INTENTION TO HOLD MINING CLAIMS/SITES**  
page 2

RECEIVED  
BLM AZ STATE OFFICE  
2008 AUG 22 A 11:15  
PHOENIX, ARIZONA  
BLM  
Date  
Stamp

1. State of Arizona, County of \_\_\_\_\_

2. I (Name) \_\_\_\_\_

3. Reside at (Address) \_\_\_\_\_

City \_\_\_\_\_ County \_\_\_\_\_ State \_\_\_\_\_ Zip \_\_\_\_\_ being duly sworn, depose and say that I am a citizen of the United States, more than eighteen years of age, that all of the facts set forth in this notice, subject to the provisions and penalties of 18 U.S.C. 1001 pertaining to the filing of false, fictitious, or fraudulent statements with the United States, are true and correct according to the best of my knowledge, information and belief.

4. Owner's name and address (If not shown in Items 1-3 above). \_\_\_\_\_

5. Dated: \_\_\_\_\_ Signature: \_\_\_\_\_

Bureau of Land Management  
Arizona State Office  
[www.az.blm.gov](http://www.az.blm.gov)

No. of Claims: 1 x \$10 = 10  
Check No: CASH Init. 4MC  
Receipt No.: 1768406  
For BLM Use Only

United States Department of the Interior  
 Bureau of Land Management  
 BUSINESS & SUPPORT SVCS DIV  
 ONE N CENTRAL AVE SUITE 800  
 PHOENIX, AZ 85004 -4427  
 Phone: (602) 417-9200

Receipt

No:

1768406

<b>Transaction #:</b> 1826058	
<b>Date of Transaction:</b> 08/22/2008	
<b>CUSTOMER:</b>	THOMAS NICKELS 4235 E WILSHIRE DR 85008

LINE #	QTY	DESCRIPTION	REMARKS	UNIT PRICE	TOTAL
1	1.00	LOCATABLE MINERALS / MINING CLAIMS-NOT NEW-UNADJUD,ONE AUTH NO. ONLY / MINING CLAIM MONEY RECEIVED (455) <b>CASES: AMC347609/\$10.00</b>	TRF/1	- n/a -	10.00
2	1.00	LOCATABLE MINERALS / MINING CLAIMS-NOT NEW-UNADJUD,ONE AUTH NO. ONLY / MINING CLAIM MONEY RECEIVED (455) <b>CASES: AMC347609/\$10.00</b>	NOI 2008/1 WAV	- n/a -	10.00
<b>TOTAL:</b>					<b>\$20.00</b>

PAYMENT INFORMATION			
1	AMOUNT:	\$20.00	POSTMARKED: N/A
	TYPE:	CASH	RECEIVED: 08/22/2008
	NAME:	NICKELS, THOMAS 4235 E WILSHIRE DR 85008	

REMARKS

This receipt was generated by the automated BLM Collections and Billing System and is a paper representation of a portion of the official electronic record contained therein.



**NOTICE!!**

**These documents have been scanned!**

**Do not place un-scanned documents beneath this notice!**

**Do not remove this notice from this file!**

GPO Jacket No. 560-102  
Print Order 61540  
Rise Business Services, LLC  
Job=AZ15 7/3/2019



Box Number= AZ15148



Claim Begin-End: AMC347608-AMC347609

**4 Annual Filings**



AZ15148-4

AMC348024-AMC347702



UNITED STATES  
DEPARTMENT OF THE INTERIOR  
BUREAU OF LAND MANAGEMENT  
**MAINTENANCE FEE WAIVER CERTIFICATION**

298  
[Handwritten initials]

399923 347608  
402052 399136

FORM APPROVED  
OMB NO. 1004-0114  
Expires: January 31, 2020

SEE INSTRUCTIONS ON PAGE 2

- This small miner waiver is filed for the assessment year beginning on September 1, 2019 and ending on September 1, 2019.
- The undersigned and all related parties owned ten or fewer mining claims, mill, or tunnel sites located and maintained on Federal lands in the United States of America on September 1, 2019.
- The undersigned have performed the assessment work required by law for each mining claim listed prior to filing this waiver and understand that by filing this form, the undersigned must file an affidavit of assessment work with the Bureau of Land Management (BLM) by the December 30th following the filing of this waiver.
- The undersigned understand that if the assessment work obligation has not yet come due under 30 U.S.C. 28 (for those claims in their first assessment year only), a notice of intent to hold reciting this condition must be recorded by the December 30th following the filing of this waiver.
- The undersigned understand that mill and tunnel sites may also be listed on this waiver and be waived from payment of the maintenance fee, and that a notice of intent to hold for these sites is required to be filed with the BLM by the December 30th following the filing of this waiver.
- The undersigned understand and acknowledge that pursuant to 43 U.S.C. 1212 and 18 U.S.C. 1001, the filing or recording of a false, fictitious, or fraudulent document with the BLM may result in a fine of up to \$250,000, a prison term not to exceed five years, or both.
- The mining claims, mill or tunnel sites for which this waiver from payment of the maintenance fees is requested are:

CLAIM OR SITE NAME	BLM RECORDATION SERIAL NUMBER
1. JOHNNIE LEE	AMC 347608
2. BUDDY BLUE BIRD	AMC 399136
3. JIM TAYLOR	AMC 399923
4. OLD PROSPECTOR PLACER	AMC 402052
5. LUNA # 1	AMC 402053
6.	
7.	
8.	
9.	
10.	

RECEIVED  
 BLM AZ STATE OFFICE  
 2019 AUG 19 P 3:17  
 PHOENIX, ARIZONA

The owner(s) (claimants) of the above mining claims and sites are:

6. DAVID R. TAYLOR [Signature] (Owner's Name - Please Print) [Signature] (Owner's Signature)  
 4712 HILLTOP COURT FARMINGTON NM 87402  
 (Owner's Mailing Address) (City) (State) (Zip Code)

4. DIANNE Y. TAYLOR [Signature] (Owner's Name - Please Print) [Signature] (Owner's Signature)  
 4712 HILLTOP COURT FARMINGTON NM 87402  
 (Owner's Mailing Address) (City) (State) (Zip Code)

AC483  
 ENTERED SEP 18 2019  
 PB

(Owner's Name - Please Print) (Owner's Signature)  
 (Owner's Mailing Address) (City) (State) (Zip Code)

(Owner's Name - Please Print) (Owner's Signature)  
 (Owner's Mailing Address) (City) (State) (Zip Code)

# 4538011

(Owner's Name - Please Print)	(Owner's Signature)
(Owner's Mailing Address)	(City) (State) (Zip Code)
(Owner's Name - Please Print)	(Owner's Signature)
(Owner's Mailing Address)	(City) (State) (Zip Code)
(Owner's Name - Please Print)	(Owner's Signature)
(Owner's Mailing Address)	(City) (State) (Zip Code)
(Owner's Name - Please Print)	(Owner's Signature)
(Owner's Mailing Address)	(City) (State) (Zip Code)

18 U.S.C. 1001 and 43 U.S.C. 1212 make it a crime for any person knowingly and willfully to make to any department or agency of the United States any false, fictitious or fraudulent statements or representations as to any matter within its jurisdiction.

**INSTRUCTIONS**

1. This certification is made under the provisions of 43 U.S.C. § 1744 and 30 U.S.C. §28-28k and the regulations thereunder (43 CFR Part 3830).
2. The claimant(s) must fill in the dates in paragraph 1 for the beginning and ending of the assessment year for which this waiver is sought.
3. The claimant(s) must fill in the date in paragraph 2 for the beginning of the assessment year for which this waiver is sought.
4. All claim and site names and BLM serial numbers must be listed for the mining claims, mill sites, and tunnel sites for which the waiver is sought.
5. All owners of the mining claims, mill sites, and tunnel sites and their addresses must be given.
6. This waiver form must be signed by all the claimants or their designated agent, in original form. If an agent is designated, a notarized designation of agent, signed by all of the claimants with proper address given, must be submitted with this waiver.
7. This form must be filed no later than September 1st for the upcoming assessment year in the BLM State Office where the mining claims or sites are recorded, or the waiver cannot be granted by the BLM. (Example: To obtain a waiver for the assessment year 2012, which begins on September 1, 2011, you must qualify for and file for a waiver no later than September 1, 2011, in the proper BLM State Office.)
8. For all mining claims which require assessment work, you must record an affidavit of labor on or before the December 30th immediately following the filing of this waiver. For all other mining claims or sites waived, you must record a notice of intent to hold on or before the December 30th immediately following the filing of this waiver.
9. Mill and tunnel sites may also be listed on this waiver and be waived from payment of the maintenance fee. A notice of intent to hold for these sites is required to be filed by the December 30th following the filing of this waiver.

*FOR OFFICIAL USE ONLY*



Amc 347608

399136

399923

402052

PHOENIX, ARIZONA

2018 SEP 12 P 2:34

RECEIVED  
BLM AZ STATE OFFICE

September 10, 2018

From: David G. Taylor, 4712 Hilltop Ct., Farmington, NM 87402


To: Bureau of Land Management, Attn: Claim Renewal, One North Central Ave., Ste. 800, Phoenix, AZ 85004

Reference: Maintenance Fee Waiver and Affidavit of Annual Work due prior to September 1, 2018. AMC's #347608, 399136, 399923, 402052 and 402053, Pima County, Arizona

Gentlemen,

Attached are original documents we received back from you indicating to "please fill out and return updated expired waiver" for transaction #4364142. The new waiver has been completed by us and is attached. Please note, I called your office in early July and they advised me that the older form would be acceptable. They did not advise me that there was a new form. Hopefully this updated information will fulfill your needs.

Respectfully,

  
David G. Taylor

UNITED STATES  
DEPARTMENT OF THE INTERIOR  
BUREAU OF LAND MANAGEMENT

**MAINTENANCE FEE WAIVER CERTIFICATION**

FORM APPROVED  
OMB NO. 1004-0114  
Expires: January 31, 2020

SEE INSTRUCTIONS ON PAGE 2

- This small miner waiver is filed for the assessment year beginning on September 1, 2018 and ending on September 1, 2018
- The undersigned and all related parties owned ten or fewer mining claims, mill, or tunnel sites located and maintained on Federal lands in the United States of America on September 1, 2018
- The undersigned have performed the assessment work required by law for each mining claim listed prior to filing this waiver and understand that by filing this form, the undersigned must file an affidavit of assessment work with the Bureau of Land Management (BLM) by the December 30th following the filing of this waiver.
- The undersigned understand that if the assessment work obligation has not yet come due under 30 U.S.C. 28 (for those claims in their first assessment year only), a notice of intent to hold reciting this condition must be recorded by the December 30th following the filing of this waiver.
- The undersigned understand that mill and tunnel sites may also be listed on this waiver and be waived from payment of the maintenance fee, and that a notice of intent to hold for these sites is required to be filed with the BLM by the December 30th following the filing of this waiver.
- The undersigned understand and acknowledge that pursuant to 43 U.S.C. 1212 and 18 U.S.C. 1001, the filing or recording of a false, fictitious, or fraudulent document with the BLM may result in a fine of up to \$250,000, a prison term not to exceed five years, or both.
- The mining claims, mill or tunnel sites for which this waiver from payment of the maintenance fees is requested are:

CLAIM OR SITE NAME	BLM RECORDATION SERIAL NUMBER
1. JOLINNIE LEE	AMC 347608
2. BUDDY BLUE BIRD	AMC 399136
3. JIM TAYLOR	AMC 399923
4. OLD PROSPECTOR PLACER	AMC 402052
5. LUNA # 1	AMC 402053
6.	
7.	
8.	
9.	
10.	

RECEIVED  
 BLM AZ STATE OFFICE  
 PHOENIX, ARIZONA  
 2018 SEP 12 P 2:34

The owner(s) (claimants) of the above mining claims and sites are:

DAVID G. TAYLOR  
(Owner's Name - Please Print)  
4712 HILLTOP COURT ✓  
(Owner's Mailing Address)

David Taylor  
(Owner's Signature)  
FARMINGTON NM 87402  
(City) (State) (Zip Code)

DIANNIE Y. TAYLOR  
(Owner's Name - Please Print)  
4712 HILLTOP COURT ✓  
(Owner's Mailing Address)

Diannie Y. Taylor  
(Owner's Signature)  
FARMINGTON NM 87402  
(City) (State) (Zip Code)

\_\_\_\_\_  
(Owner's Name - Please Print)  
\_\_\_\_\_  
(Owner's Mailing Address)

\_\_\_\_\_  
(Owner's Signature)  
\_\_\_\_\_  
(City) (State) (Zip Code)

\_\_\_\_\_  
(Owner's Name - Please Print)  
\_\_\_\_\_  
(Owner's Mailing Address)

\_\_\_\_\_  
(Owner's Signature)  
\_\_\_\_\_  
(City) (State) (Zip Code)

**ENTERED**  
SEP 13 2018  
BY: PB

Ac 247 Removed on 9/14/18  
PB

NW/PB



(Owner's Name - Please Print)	(Owner's Signature)		
(Owner's Mailing Address)	(City)	(State)	(Zip Code)
(Owner's Name - Please Print)	(Owner's Signature)		
(Owner's Mailing Address)	(City)	(State)	(Zip Code)
(Owner's Name - Please Print)	(Owner's Signature)		
(Owner's Mailing Address)	(City)	(State)	(Zip Code)
(Owner's Name - Please Print)	(Owner's Signature)		
(Owner's Mailing Address)	(City)	(State)	(Zip Code)

18 U.S.C. 1001 and 43 U.S.C. 1212 make it a crime for any person knowingly and willfully to make to any department or agency of the United States any false, fictitious or fraudulent statements or representations as to any matter within its jurisdiction.

**INSTRUCTIONS**

1. This certification is made under the provisions of 43 U.S.C. § 1744 and 30 U.S.C. §28-28k and the regulations thereunder (43 CFR Part 3830).
2. The claimant(s) must fill in the dates in paragraph 1 for the beginning and ending of the assessment year for which this waiver is sought.
3. The claimant(s) must fill in the date in paragraph 2 for the beginning of the assessment year for which this waiver is sought.
4. All claim and site names and BLM serial numbers must be listed for the mining claims, mill sites, and tunnel sites for which the waiver is sought.
5. All owners of the mining claims, mill sites, and tunnel sites and their addresses must be given.
6. This waiver form must be signed by all the claimants or their designated agent, in original form. If an agent is designated, a notarized designation of agent, signed by all of the claimants with proper address given, must be submitted with this waiver.
7. This form must be filed no later than September 1st for the upcoming assessment year in the BLM State Office where the mining claims or sites are recorded, or the waiver cannot be granted by the BLM. (Example: To obtain a waiver for the assessment year 2012, which begins on September 1, 2011, you must qualify for and file for a waiver no later than September 1, 2011, in the proper BLM State Office.)
8. For all mining claims which require assessment work, you must record an affidavit of labor on or before the December 30th immediately following the filing of this waiver. For all other mining claims or sites waived, you must record a notice of intent to hold on or before the December 30th immediately following the filing of this waiver.
9. Mill and tunnel sites may also be listed on this waiver and be waived from payment of the maintenance fee. A notice of intent to hold for these sites is required to be filed by the December 30th following the filing of this waiver.

**FOR OFFICIAL USE ONLY**



UNITED STATES  
DEPARTMENT OF THE INTERIOR  
BUREAU OF LAND MANAGEMENT

441

*[Handwritten signature]*

347608  
399136

FORM APPROVED  
OMB NO. 1004-0114

Expires: October 31, 2016

399923

MAINTENANCE FEE WAIVER CERTIFICATION

SEE INSTRUCTIONS ON PAGE 2

CURRENT FORM RECD 9/12/18 PB

- This small miner waiver is filed for the assessment year beginning on September 1, 2018 and ending on September 1, 2018 402052
- The undersigned and all related parties owned ten or fewer mining claims, mill, or tunnel sites located and maintained on Federal lands in the United States of America on September 1, 2018
- The undersigned have performed the assessment work required by law for each mining claim listed prior to filing this waiver and understand that by filing this form, the undersigned must file an affidavit of assessment work with the Bureau of Land Management (BLM) by the December 30th following the filing of this waiver.
- The undersigned understand that if the assessment work obligation has not yet come due under 30 U.S.C. 28 (for those claims in their first assessment year only), a notice of intent to hold reciting this condition must be recorded by the December 30th following the filing of this waiver.
- The undersigned understand that mill and tunnel sites may also be listed on this waiver and be waived from payment of the maintenance fee, and that a notice of intent to hold for these sites is required to be filed with the BLM by the December 30th following the filing of this waiver.
- The undersigned understand and acknowledge that pursuant to 43 U.S.C. 1212 and 18 U.S.C. 1001, the filing or recording of a false, fictitious, or fraudulent document with the BLM may result in a fine of up to \$250,000, a prison term not to exceed five years, or both.
- The mining claims, mill or tunnel sites for which this waiver from payment of the maintenance fees is requested are:

CLAIM OR SITE NAME	BLM RECORDATION SERIAL NUMBER
1. JOHNNIE LEE	AMC 347608(913)
2. BUDDY BLUE BIRD	AMC 399136
3. JIM TAYLOR	AMC 399923
4. OLD PROSPECTOR PLACE 2	AMC 402052
5. LUNA #1	AMC 402053
6.	
7.	
8.	
9.	
10.	

RECEIVED  
BLM AZ STATE OFFICE  
2018 AUG 28 P 1:11  
PHOENIX, ARIZONA

The owner(s) (claimants) of the above mining claims and sites are:

<sup>6 of</sup> DAVID G. TAYLOR  
(Owner's Name - Please Print)  
4712 HILLTOP COURT  
(Owner's Mailing Address)

*[Handwritten signature]*  
(Owner's Signature)  
FARMINGTON NM 87402  
(City) (State) (Zip Code)

<sup>4 of</sup> DIANNE Y. TAYLOR  
(Owner's Name - Please Print)  
4712 HILLTOP COURT  
(Owner's Mailing Address)

*[Handwritten signature]*  
(Owner's Signature)  
FARMINGTON NM 87402  
(City) (State) (Zip Code)

(Owner's Name - Please Print)  
(Owner's Mailing Address)

(Owner's Signature)  
(City) (State) (Zip Code)

ENTERED SEP-13-2018

(Owner's Name - Please Print)  
(Owner's Mailing Address)

<sup>9/11/18 PB</sup> *[Handwritten signature]*  
(Owner's Signature)  
(City) (State) (Zip Code)

*[Handwritten initials]*

(Owner's Name - Please Print)

(Owner's Signature)

(Owner's Mailing Address)

(City)

(State)

(Zip Code)

(Owner's Name - Please Print)

(Owner's Signature)

(Owner's Mailing Address)

(City)

(State)

(Zip Code)

(Owner's Name - Please Print)

(Owner's Signature)

(Owner's Mailing Address)

(City)

(State)

(Zip Code)

(Owner's Name - Please Print)

(Owner's Signature)

(Owner's Mailing Address)

(City)

(State)

(Zip Code)

18 U.S.C. 1001 and 43 U.S.C. 1212 make it a crime for any person knowingly and willfully to make to any department or agency of the United States any false, fictitious or fraudulent statements or representations as to any matter within its jurisdiction.

#### INSTRUCTIONS

1. This certification is made under the provisions of 43 U.S.C. § 1744 and 30 U.S.C. §28-28k and the regulations thereunder (43 CFR Part 3830).
2. The claimant(s) must fill in the dates in paragraph 1 for the beginning and ending of the assessment year for which this waiver is sought.
3. The claimant(s) must fill in the date in paragraph 2 for the beginning of the assessment year for which this waiver is sought.
4. All claim and site names and BLM serial numbers must be listed for the mining claims, mill sites, and tunnel sites for which the waiver is sought.
5. All owners of the mining claims, mill sites, and tunnel sites and their addresses must be given.
6. This waiver form must be signed by all the claimants or their designated agent, in original form. If an agent is designated, a notarized designation of agent, signed by all of the claimants with proper address given, must be submitted with this waiver.
7. This form must be filed no later than September 1st for the upcoming assessment year in the BLM State Office where the mining claims or sites are recorded, or the waiver cannot be granted by the BLM. (Example: To obtain a waiver for the assessment year 2012, which begins on September 1, 2011, you must qualify for and file for a waiver no later than September 1, 2011, in the proper BLM State Office.)
8. For all mining claims which require assessment work, you must record an affidavit of labor on or before the December 30th immediately following the filing of this waiver. For all other mining claims or sites waived, you must record a notice of intent to hold on or before the December 30th immediately following the filing of this waiver.
9. Mill and tunnel sites may also be listed on this waiver and be waived from payment of the maintenance fee. A notice of intent to hold for these sites is required to be filed by the December 30th following the filing of this waiver.

FOR OFFICIAL USE ONLY

UNITED STATES  
DEPARTMENT OF THE INTERIOR  
BUREAU OF LAND MANAGEMENT  
**MAINTENANCE FEE WAIVER CERTIFICATION**

FORM APPROVED  
OMB NO. 1004-0114  
Expires: October 31, 2016

SEE INSTRUCTIONS ON PAGE 2

- This small miner waiver is filed for the assessment year beginning on September 1, 2018 and ending on September 1, 2018
- The undersigned and all related parties owned ten or fewer mining claims, mill, or tunnel sites located and maintained on Federal lands in the United States of America on September 1, 2018
- The undersigned have performed the assessment work required by law for each mining claim listed prior to filing this waiver and understand that by filing this form the undersigned must file an affidavit of assessment work with the Bureau of Land Management (BLM) by the December 30th following the filing of this waiver.
- The undersigned understand that if the assessment work obligation has not yet come due under 30 U.S.C. 28 (for those claims in their first assessment year only), a notice of intent to hold reciting this condition must be recorded by the December 30th following the filing of this waiver.
- The undersigned understand that mill and tunnel sites may also be listed on this waiver and be waived from payment of the maintenance fee, and that a notice of intent to hold for these sites is required to be filed with the BLM by the December 30th following the filing of this waiver.
- The undersigned understand and acknowledge that pursuant to 43 U.S.C. 1212 and 18 U.S.C. 1001, the filing or recording of a false, fictitious, or fraudulent document with the BLM may result in a fine of up to \$250,000, a prison term not to exceed five years, or both.
- The mining claims, mill or tunnel sites for which this waiver from payment of the maintenance fees is requested are:

CLAIM OR SITE NAME	BLM RECORDATION SERIAL NUMBER
1. <u>JOHNNIE LEE</u>	<u>AMC 347608</u>
2. <u>BUDDY BLUE BIRD</u>	<u>AMC 399138</u>
3. <u>JIM TAYLOR</u>	<u>AMC 399923</u>
4. <u>OLD PROSPECTOR PLACE</u>	<u>AMC 402052</u>
5. <u>LUNA #1</u>	<u>AMC 402053</u>
6.	
7.	
8.	
9.	
10.	

RECEIVED  
BLM AZ STATE OFFICE  
PHOENIX, ARIZONA  
2018 AUG 28 P 1:11

The owner(s) (claimants) of the above mining claims and sites are:

DAVID G. TAYLOR  
(Owner's Name - Please Print)  
4712 HILLTOP COURT  
(Owner's Mailing Address)

David G Taylor  
(Owner's Signature)  
FARMINGTON N.M. 87402  
(City) (State) (Zip Code)

DIANNE Y. TAYLOR  
(Owner's Name - Please Print)  
4712 HILLTOP COURT  
(Owner's Mailing Address)

Dianne Y Taylor  
(Owner's Signature)  
FARMINGTON N.M. 87402  
(City) (State) (Zip Code)

\_\_\_\_\_  
(Owner's Name - Please Print)  
\_\_\_\_\_  
(Owner's Mailing Address)

\_\_\_\_\_  
(Owner's Signature)  
\_\_\_\_\_  
(City) (State) (Zip Code)

\_\_\_\_\_  
(Owner's Name - Please Print)  
\_\_\_\_\_  
(Owner's Mailing Address)

\_\_\_\_\_  
(Owner's Signature)  
\_\_\_\_\_  
(City) (State) (Zip Code)

RECEIVED  
BLM AZ STATE OFFICE  
PHOENIX, ARIZONA  
2018 SEP 12 P 2:34



\_\_\_\_\_  
(Owner's Name - Please Print)

\_\_\_\_\_  
(Owner's Signature)

\_\_\_\_\_  
(Owner's Mailing Address)

\_\_\_\_\_  
(City)

\_\_\_\_\_  
(State)

\_\_\_\_\_  
(Zip Code)

-----  
\_\_\_\_\_  
(Owner's Name - Please Print)

\_\_\_\_\_  
(Owner's Signature)

\_\_\_\_\_  
(Owner's Mailing Address)

\_\_\_\_\_  
(City)

\_\_\_\_\_  
(State)

\_\_\_\_\_  
(Zip Code)

-----  
\_\_\_\_\_  
(Owner's Name - Please Print)

\_\_\_\_\_  
(Owner's Signature)

\_\_\_\_\_  
(Owner's Mailing Address)

\_\_\_\_\_  
(City)

\_\_\_\_\_  
(State)

\_\_\_\_\_  
(Zip Code)

-----  
\_\_\_\_\_  
(Owner's Name - Please Print)

\_\_\_\_\_  
(Owner's Signature)

\_\_\_\_\_  
(Owner's Mailing Address)

\_\_\_\_\_  
(City)

\_\_\_\_\_  
(State)

\_\_\_\_\_  
(Zip Code)

18 U.S.C. 1001 and 43 U.S.C. 1212 make it a crime for any person knowingly and willfully to make to any department or agency of the United States any false, fictitious or fraudulent statements or representations as to any matter within its jurisdiction.

#### INSTRUCTIONS

1. This certification is made under the provisions of 43 U.S.C. § 1744 and 30 U.S.C. §28-28k and the regulations thereunder (43 CFR Part 3830).
2. The claimant(s) must fill in the dates in paragraph 1 for the beginning and ending of the assessment year for which this waiver is sought.
3. The claimant(s) must fill in the date in paragraph 2 for the beginning of the assessment year for which this waiver is sought.
4. All claim and site names and BLM serial numbers must be listed for the mining claims, mill sites, and tunnel sites for which the waiver is sought.
5. All owners of the mining claims; mill sites, and tunnel sites and their addresses must be given.
6. This waiver form must be signed by all the claimants or their designated agent, in original form. If an agent is designated, a notarized designation of agent, signed by all of the claimants with proper address given, must be submitted with this waiver.
7. This form must be filed no later than September 1st for the upcoming assessment year in the BLM State Office where the mining claims or sites are recorded, or the waiver cannot be granted by the BLM. (Example: To obtain a waiver for the assessment year 2012, which begins on September 1, 2011, you must qualify for and file for a waiver no later than September 1, 2011, in the proper BLM State Office.)
8. For all mining claims which require assessment work, you must record an affidavit of labor on or before the December 30th immediately following the filing of this waiver. For all other mining claims or sites waived, you must record a notice of intent to hold on or before the December 30th immediately following the filing of this waiver.
9. Mill and tunnel sites may also be listed on this waiver and be waived from payment of the maintenance fee. A notice of intent to hold for these sites is required to be filed by the December 30th following the filing of this waiver.

FOR OFFICIAL USE ONLY

**AFFIDAVIT OF ANNUAL ASSESSMENT WORK**

WHEN RECORDED, MAIL DOCUMENT TO:

NAME: DAVID G. TAYLOR  
ADDRESS: 4712 HILLTOP CT.  
CITY, STATE, ZIP: FARMINGTON, N.M.  
87402

FOR COUNTY RECORDER'S USE

No. of Claims 5  
x \$10/claim  
Total due BLM \$ \$50.00

TO ALL WHOM IT MAY CONCERN:

1. The undersigned certifies that at least \$100 per claim was expended for development, labor and improvements, or equivalent value added, as the annual assessment work for the assessment year ending September 1, 2018 for the following contiguous unpatented mining claim(s), located in the County of PIMA, in the State of ARIZONA.

BLM Serial No.	Name of Claim	Tp	Rg	Sec	Mer	County Recordation Book and Page No.	Date
347608	VOLKME LEE	19S	16E	28	GSR	PHOENIX, ARIZONA	RECEIVED BLM AZ STATE OFFICE 2018 SEP 12 P 2:34
399136	BLODY BLUE BIRD	19S	16E	28	GSR		
399923	JIM TAYLOR	19S	15E	25	GSR		
402052	OLD PACIFIC PLACER	19S	16E	28	GSR		
402053	LUNA #1	19S	16E	29	GSR		
						PHOENIX, ARIZONA	RECEIVED BLM AZ STATE OFFICE 2018 AUG 28 P 1:11

# 4248661

REMOVED INTO COMPUTER

2. Type of labor and improvements (specify what was done and give the total value for that labor and improvement to show at least \$100 for each claim). If a geological, geochemical, or geophysical survey was performed, as per 30 U.S.C. 28-1, reference the title of the report of survey, give cost and date of the survey and report, and indicate it was filed with the County Recorder:

Description of Work Performed	Value of Work Performed	Date Work Was Performed
PROCESSED SAMPLES AND TESTED	\$ 200 TO	1-1-18
ALLUVIAL SOILS AT SELECT LOCATIONS	\$ 290 PER	THRU
FOR PLACER GOLD UTILIZING	EACH CLAIM	5-4-18
ADDED ARTISANAL AND CASUAL		
METHODS AND EQUIPMENT.		

3. Name and mailing address of each person who performed the labor and improvements:

Name (please print)

DAVID G. TAYLOR  
DIANNEY Y. TAYLOR

Current Mailing Address (please print)

4712 HILLTOP COURT  
FARMINGTON, N.M. 87402

4. Name and mailing address of each person who holds and claims the subject mining claim(s) for the valuable minerals contained therein. Be sure to indicate if there is a change of address:

Name (please print)

DAVID G. TAYLOR  
DIANNEY Y. TAYLOR

Current Mailing Address (please print)

~~4712~~ 4712 HILLTOP COURT  
FARMINGTON, N.M. 87402

5. The undersigned testifies that on the date of 5-4, 2018 all monuments required by law were erected upon the subject claim(s), and all notices required by law were posted on the subject claim(s) or copies thereof were in place, and at said date, each corner monument bore or contained



markings sufficient to appropriately designate the corner of the claim to which it pertains and the name of the claim(s).

I hereby certify under penalty of perjury under the laws of the State of NEW MEXICO that the foregoing statements are true and correct:

[Signature]

Date: 8-15-19

(Signature of person responsible for above statement)

Title 18 U.S.C. 1001 and 43 U.S.C. 1212 make it a crime for any person knowingly and willfully to make to any department or agency of the United States any false, fictitious or fraudulent statements or representations as to any matter within its jurisdiction.

**Notary Block**

SUBSCRIBED AND SWORN TO before me, this 15<sup>th</sup> day of August 2018

By: [Signature]  
(Signature of Affiant)

Title: Notary Public

My Commission Expires: 02/03/2019



OFFICIAL SEAL  
Alexander Natonabah  
NOTARY PUBLIC  
STATE OF NEW MEXICO  
My Commission Expires: 02/03/2019

**INSTRUCTIONS**

1. This is an optional form that may be used to satisfy the requirements for the Bureau of Land Management (BLM) under the provisions of 43 U.S.C. §1744 and 30 U.S.C. §28-28d and the regulations thereunder (43 CFR part 3835). Since local and State laws may vary, you should contact your local and State agencies where the claims are located to ensure all applicable laws and requirements are satisfied.
2. The claimant(s) must fill in the date in paragraph 1 for the applicable assessment year and the county and state where the claims are located.
3. All claim names, BLM serial numbers, legal descriptions, and original county recording information must be listed for the claims pertaining to this assessment notice.
4. The claimant(s) must complete paragraph 2 listing all labor or improvements which were performed on or did benefit the subject mining claims. The value and date of the labor or improvements must also be listed. The total amount of labor or improvements can be listed, but the total expenditure must equal at least \$100 for each claim.
5. The names and current mailing addresses of the person(s) performing the labor shall be listed in paragraph 3.
6. The name and current mailing address of each owner (claimant) of the claims shall be listed in paragraph 4. The mailing address shall be the owner's address and not the address of an agent or anyone representing the claimant. Be sure to note if there has been a change of address.
7. Paragraph 5 shall be completed to show the date it was verified that all monuments required by law were properly erected, all notices were posted, and that corners were appropriately designated for all claims listed.
8. An exact legible reproduction or duplicate (other than microfilm or other electronic media) of this affidavit or another type of affidavit of assessment work that you file or will file in the county where each claim is located, must be filed with the BLM on or before December 30 of the calendar year in which the assessment year ends. For mill or tunnel sites, a separate notice of intent to hold must be filed with the BLM on or before December 30. Requirements for filing a notice of intent to hold can be found at 43 CFR 3835.33.
9. A processing fee of \$10 for each claim listed must be remitted to the BLM along with this or any other affidavit of assessment work.

RECEIVED  
AUG 28 11:11  
FEDERAL BUREAU OF INVESTIGATION  
U.S. DEPARTMENT OF JUSTICE  
PHOENIX ARIZONA  
SEP 12 2:34  
PHOENIX ARIZONA

RECEIVED  
BLM AZ STATE OFFICE

2018 AUG 28 P 1:11

PHOENIX, ARIZONA

August 15, 2018

From: David G. Taylor, 4712 Hilltop Ct., Farmington, NM 87402

To: Bureau of Land Management, Attn: Claim Renewal, One North Central Ave., Ste. 800, Phoenix, AZ 85004

Reference: Maintenance Fee Waiver and Affidavit of Annual Work due prior to September 1, 2018. AMC's #347608, 399136, 399923, 402052 and 402053, Pima County, Arizona

Gentlemen,

Enclosed are the following signed forms required for our continued ownership of the referenced claims: 1) Maintenance Fee Waiver Certification. 2) Affidavit of Performance of Annual Work. 3) Check in the amount of \$50.00. If you require additional assistance, please call us at (314) 808-5858. Thank you for your assistance.

Respectfully,



David G. Taylor

RECEIVED  
BLM AZ STATE OFFICE

2018 SEP 12 P 2:34

PHOENIX, ARIZONA

**United States Department of the Interior**  
**Bureau of Land Management**  
 DIV OF LANDS, MINRLS & ENERGY  
 ONE N CENTRAL AVE  
 PHOENIX, AZ 85004 -4427  
 Phone: 602-417-9200

Receipt

No: 4248661

<b>Transaction #:</b> 4364142		PHOENIX, ARIZONA	2018 SEP 12 P 2:34	RECEIVED BLM AZ STATE OFFICE
<b>Date of Transaction:</b> 08/29/2018				
<b>CUSTOMER:</b>				
DAVID G TAYLOR 4712 HILLTOP CT FARMINGTON, NM 87402-4566 US				

LINE #	QTY	DESCRIPTION	REMARKS	UNIT PRICE	TOTAL
1	1.00	LOCATABLE MINERALS / MINING CLAIMS- NOT NEW-UNADJUD, ONE AUTH NO. ONLY / MINING CLAIM MONEY RECEIVED <b>CASES: AMC347608/\$50.00</b>	POL 2018/5 WAV	- n/a -	50.00
<b>TOTAL:</b>					<b>\$50.00</b>

PAYMENT INFORMATION			
1	AMOUNT:	50.00	POSTMARKED: N/A
	TYPE:	CHECK	RECEIVED: 08/28/2018
	CHECK NO:	878	
	NAME:	TAYLOR, DAVID G 4712 HILLTOP CT FARMINGTON NM 87402-4566 US	

<b>REMARKS</b>
<b>WAIVER EXPIRED/PLEAS FILL OUT NEW ONE AND RETURN ASAP</b>

This receipt was generated by the automated BLM Collections and Billing System and is a paper representation of a portion of the official electronic record contained therein.





Dianne Taylor  
4712 Hilltop Ct.  
Farmington, NM 87402

BLM  
CLAIM RENEWAL  
ONE NORTH CENTRAL  
SUITE 800  
PHOENIX, AZ 85004

RECEIVED  
BLM AZ STATE OFFICE  
2018 SEP 12 10:23  
PHOENIX, ARIZONA

**PRIORITY®**  
**★ MAIL ★**

**FLAT RATE ENVELOPE**  
ONE RATE ★ ANY WEIGHT\*

APPLY PRIORITY MAIL POSTAGE HERE



1006



85004

U.S. POSTAGE PAID  
PM 2-Day  
FLORA VISTA, NM  
87415  
SEP 10, 18  
AMOUNT

**\$6.70**

R2304Y122464-04

RECEIVED  
BLM AZ STATE OFFICE

2018 SEP 12 P 2:33

PHOENIX, ARIZONA

EXPECTED DELIVERY DAY: 09/12/2018  
USPS TRACKING NUMBER



9505 5123 8972 8253 0739 34

\* For Inter

4 lbs.

EP14H July 2013 Outer Dimension: 10 x 5.

\* Domestic only.

# PRIORITY® FLAT RATE ENVELOPE

ONE RATE ★ ANY WEIGHT\*

★ MAIL ★

VISIT US AT USPS.COM  
Label 1064, Jan 2015



VISIT US AT USPS.COM  
Label 1064, Jan 2015



PRESS FIRMLY TO SEAL

This product is for use with Priority Mail®.  
Misuse may be a violation of federal law.  
This label is not for resale.



PRIORITY

★ MAIL ★

- DATE OF DELIVERY SPECIFIED\*
- USPS TRACKING™ INCLUDED\*
- INSURANCE INCLUDED\*
- PICKUP AVAILABLE

\* Domestic only

VISIT US AT USPS.COM®  
ORDER FREE SUPPLIES ONLINE



VISIT US AT USPS.COM  
Label 1064, Jan 2015



PRESS FIRMLY TO SEAL



EP14H July 2013  
OD: 10 x 5



PS00001000064

This product is for use with Priority Mail®.  
Misuse may be a violation of federal law.  
This label is not for resale.

This packaging is the property of the U.S. Postal Service® and is provided solely for use in sending Priority Mail® shipments. Misuse may be a violation of federal law. This packaging is not for resale.



**AFFIDAVIT OF ANNUAL ASSESSMENT WORK**

347608

WHEN RECORDED, MAIL DOCUMENT TO:

NAME: DAVID G. TAYLOR  
ADDRESS: 4712 HILLTOP CT.  
CITY, STATE, ZIP: FARMINGTON, N.M.  
87402

399136  
399923  
402052

FOR COUNTY RECORDER'S USE

No. of Claims 5  
x \$10/claim  
Total due BLM \$ \$50.00

TO ALL WHOM IT MAY CONCERN:

1. The undersigned certifies that at least \$100 per claim was expended for development, labor and improvements, or equivalent value added, as the annual assessment work for the assessment year ending September 1, 2018 for the following contiguous unpatented mining claim(s), located in the County of PIMA, in the State of ARIZONA.

BLM Serial No.	Name of Claim	Tp	Rg	Sec	Mer	County Recordation Book and Page No.	Date
347608	NOLINIE LEE	19S	18E	28	GSR		
399136	BLOODY BLUE BIRD	19S	16E	28	GSR		
399923	JIM TAYLOR	19S	15E	25	GSR		
402052	OLD PACIFIC PLACE	19S	16E	28	GSR		
402053	LUNA #1	19S	16E	29	GSR		

RECEIVED  
BLM AZ STATE OFFICE  
PHOENIX, ARIZONA  
2018 AUG 28 P 1:12

# 424 8661

ENTERED  
AUG 31 2018  
BY: P. GAIN

2. Type of labor and improvements (specify what was done and give the total value for that labor and improvement to show at least \$100 for each claim). If a geological, geochemical, or geophysical survey was performed, as per 30 U.S.C. 28-1, reference the title of the report of survey, give cost and date of the survey and report, and indicate it was filed with the County Recorder:

Description of Work Performed	Value of Work Performed	Date Work Was Performed
PROCESSED SAMPLES AND TESTED	\$200 TO	1-1-18
ALLUVIAL SOILS AT SELECT LOCATIONS	\$290 PER	THRU
FOR PLACER GOLD UTILIZING	EACH CLAIM	5-4-18
ADDED ARTISANAL AND CASUAL		
METHODS AND EQUIPMENT.		

3. Name and mailing address of each person who performed the labor and improvements:

Name (please print)	Current Mailing Address (please print)
DAVID G. TAYLOR	4712 HILLTOP COURT
DIANNE Y. TAYLOR	FARMINGTON, N.M. 87402
_____	_____
_____	_____

4. Name and mailing address of each person who holds and claims the subject mining claim(s) for the valuable minerals contained therein. Be sure to indicate if there is a change of address:

Name (please print)	Current Mailing Address (please print)
DAVID G. TAYLOR	<del>4712</del> 4712 HILLTOP COURT
DIANNE Y. TAYLOR	FARMINGTON, N.M. 87402
_____	_____
_____	_____
_____	_____
_____	_____

5. The undersigned testifies that on the date of 5-4, 20<sup>18</sup> all monuments required by law were erected upon the subject claim(s), and all notices required by law were posted on the subject claim(s) or copies thereof were in place, and at said date, each corner monument bore or contained

markings sufficient to appropriately designate the corner of the claim to which it pertains and the name of the claim(s).

NEW MEXICO

I hereby certify under penalty of perjury under the laws of the State of \_\_\_\_\_ that the foregoing statements are true and correct:

*[Handwritten Signature]*

Date: 8-15-18

(Signature of person responsible for above statement)

Title 18 U.S.C. 1001 and 43 U.S.C. 1212 make it a crime for any person knowingly and willfully to make to any department or agency of the United States any false, fictitious or fraudulent statements or representations as to any matter within its jurisdiction.

Notary Block

SUBSCRIBED AND SWORN TO before me, this 15<sup>th</sup> day of August 20 18

By: *[Handwritten Signature]*

(Signature of Affiant)

Title: Notary Public



OFFICIAL SEAL  
Alexander Natonabah  
NOTARY PUBLIC  
STATE OF NEW MEXICO

My Commission Expires: 02/03/2019

My Commission Expires: 02/03/2019

INSTRUCTIONS

1. This is an optional form that may be used to satisfy the requirements for the Bureau of Land Management (BLM) under the provisions of 43 U.S.C. §1744 and 30 U.S.C. §28-28d and the regulations thereunder (43 CFR part 3835). Since local and State laws may vary, you should contact your local and State agencies where the claims are located to ensure all applicable laws and requirements are satisfied.
2. The claimant(s) must fill in the date in paragraph 1 for the applicable assessment year and the county and state where the claims are located.
3. All claim names, BLM serial numbers, legal descriptions, and original county recording information must be listed for the claims pertaining to this assessment notice.
4. The claimant(s) must complete paragraph 2 listing all labor or improvements which was performed on or did benefit the subject mining claims. The value and date of the labor or improvements must also be listed. The total amount of labor or improvements can be listed, but the total expenditure must equal at least \$100 for each claim.
5. The names and current mailing addresses of the person(s) performing the labor shall be listed in paragraph 3.
6. The name and current mailing address of each owner (claimant) of the claims shall be listed in paragraph 4. The mailing address shall be the owner's address and not the address of an agent or anyone representing the claimant. Be sure to note if there has been a change of address.
7. Paragraph 5 shall be completed to show the date it was verified that all monuments required by law were properly erected, all notices were posted, and that corners were appropriately designated for all claims listed.
8. An exact legible reproduction or duplicate (other than microfilm or other electronic media) of this affidavit or another type of affidavit of assessment work that you file or will file in the county where each claim is located, must be filed with the BLM on or before December 30 of the calendar year in which the assessment year ends. For mill or tunnel sites, a separate notice of intent to hold must be filed with the BLM on or before December 30. Requirements for filing a notice of intent to hold can be found at 43 CFR 3835.33.
9. A processing fee of \$10 for each claim listed must be remitted to the BLM along with this or any other affidavit of assessment work.

RECEIVED  
PHOENIX ARIZONA  
AUG 28 11:11



RECEIVED  
BLM AZ STATE OFFICE

2018 AUG 28 P 1:11

PHOENIX, ARIZONA

August 15, 2018

From: David G. Taylor, 4712 Hilltop Ct., Farmington, NM 87402


To: Bureau of Land Management, Attn: Claim Renewal, One North Central Ave., Ste. 800, Phoenix, AZ 85004

Reference: Maintenance Fee Waiver and Affidavit of Annual Work due prior to September 1, 2018. AMC's #347608, 399136, 399923, 402052 and 402053, Pima County, Arizona

Gentlemen,

Enclosed are the following signed forms required for our continued ownership of the referenced claims: 1) Maintenance Fee Waiver Certification. 2) Affidavit of Performance of Annual Work. 3) Check in the amount of \$50.00. If you require additional assistance, please call us at (314) 808-5858. Thank you for your assistance.

Respectfully,

A handwritten signature in black ink, appearing to read "D. G. Taylor", with a long horizontal line extending to the right.

David G. Taylor

**United States Department of the Interior**  
**Bureau of Land Management**  
 DIV OF LANDS, MINRLS & ENERGY  
 ONE N CENTRAL AVE  
 PHOENIX, AZ 85004 -4427  
 Phone: 602-417-9200

Receipt

No: 4248661

<b>Transaction #:</b> 4364142	
<b>Date of Transaction:</b> 08/29/2018	
<b>CUSTOMER:</b>	
DAVID G TAYLOR 4712 HILLTOP CT FARMINGTON, NM 87402-4566 US	

LINE #	QTY	DESCRIPTION	REMARKS	UNIT PRICE	TOTAL
1	1.00	LOCATABLE MINERALS / MINING CLAIMS- NOT NEW-UNADJUD, ONE AUTH NO. ONLY / MINING CLAIM MONEY RECEIVED <b>CASES:</b> AMC347608/\$50.00	POL 2018/5 WAV	- n/a -	50.00
<b>TOTAL:</b>					<b>\$50.00</b>

PAYMENT INFORMATION					
1	AMOUNT:	50.00	POSTMARKED:	N/A	
	TYPE:	CHECK	RECEIVED:	08/28/2018	
	CHECK NO:	878			
	NAME:	TAYLOR, DAVID G 4712 HILLTOP CT FARMINGTON NM 87402-4566 US			

<b>REMARKS</b>
WAIVER EXPIRED/PLEAS FILL OUT NEW ONE AND RETURN ASAP

This receipt was generated by the automated BLM Collections and Billing System and is a paper representation of a portion of the official electronic record contained therein.

**PRIORITY®**  
**★ MAIL ★**

**FLAT RATE ENVELOPE**  
ONE RATE ★ ANY WEIGHT\*

APPLY PRIORITY MAIL POSTAGE HERE

*BC*  
*8-25*



1006




85004

U.S. POSTAGE PAID  
PM 2-Day  
FLORA VISTA, NM  
87415  
AUG 23, 18  
AMOUNT

**\$6.70**

R2304Y122723-02

9505 5123 8971 8235 1534 64



RECEIVED  
BLM AZ STATE OFFICE  
2018 AUG 28 P 1:10  
PHOENIX, ARIZONA

\* For International shipments, the maximum weight is 4 lbs.

EP14H July 2013 Outer Dimen



**AFFIDAVIT OF ANNUAL ASSESSMENT WORK**

407031

WHEN RECORDED, MAIL DOCUMENT TO:

NAME: DAVID G. TAYLOR  
ADDRESS: 4712 HILLTOP CT  
CITY, STATE, ZIP: ARMINGTON, N.M. 87402

347608  
399136  
399923  
402052

FOR COUNTY RECORDER'S USE

No. of Claims 1  
x \$10/claim  
Total due BLM \$ 10.00

TO ALL WHOM IT MAY CONCERN:

1. The undersigned certifies that at least \$100 per claim was expended for development, labor and improvements, or equivalent value added, as the annual assessment work for the assessment year ending September 1, 2017 for the following contiguous unpatented mining claim(s), located in the County of PIMA, in the State of ARIZONA.

BLM Serial No.	Name of Claim	Tp	Rg	Sec	Mer	County Recordation Book and Page No.	Date
407031	JIM TAYLOR II	1	35	25	GSR		

RECEIVED  
BLM AND STATE OFFICE  
2017 AUG 23 P 2:57  
PHOENIX, ARIZONA

# 3957901

ENTERED  
AUG 30 2017  
BY: R. [Signature]

2. Type of labor and improvements (specify what was done and give the total value for that labor and improvement to show at least \$100 for each claim). If a geological, geochemical, or geophysical survey was performed, as per 30 U.S.C. 28-1, reference the title of the report of survey, give cost and date of the survey and report, and indicate it was filed with the County Recorder:

Description of Work Performed	Value of Work Performed	Date Work Was Performed
PROCESSED, TESTED AND SAMPLED ALLUVIAL SOILS AT SEVERAL LOCATIONS FOR PLACER GOLD UTILIZING ARTISANAL AND CASUAL METHODS AND EQUIPMENT.	\$ 275.00	1-11-17
		THRU
		5-2-17

3. Name and mailing address of each person who performed the labor and improvements:

<p>Name (please print)  <u>DAVID G. TAYLOR</u>  <u>DIANNE Y. TAYLOR</u>  <u>DAVID G. TAYLOR II</u></p>	<p>Current Mailing Address (please print)  <u>4712 HILLTOP COURT</u>  <u>FARMINGTON, N.M. 87402</u>  <u>34 QUAYSIDE COURT</u>  <u>LAKE WYLIE, S.C. 29701</u></p>
--	--

4. Name and mailing address of each person who holds and claims the subject mining claim(s) for the valuable minerals contained therein. Be sure to indicate if there is a change of address:

<p>Name (please print)  <u>DAVID G. TAYLOR</u>  <u>DIANNE Y. TAYLOR</u>  <u>DAVID G. TAYLOR II</u></p>	<p>Current Mailing Address (please print)  <u>4712 HILLTOP COURT</u>  <u>FARMINGTON, N.M. 87402</u>  <u>4712 HILLTOP COURT</u>  <u>FARMINGTON, N.M. 87402</u>  <u>34 QUAYSIDE COURT</u>  <u>LAKE WYLIE, S.C. 29710</u></p>
--	--

5. The undersigned testifies that on the date of 4-5-17, 2017, all monuments required by law were erected upon the subject claim(s), and all notices required by law were posted on the subject claim(s) or copies thereof were in place, and at said date, each corner monument bore the following contained

RECEIVED  
 CLM AND STAGE OFFICE  
 2017 APR 23 PM 2:51  
 PHOENIX ARIZONA



markings sufficient to appropriately designate the corner of the claim to which it pertains and the name of the claim(s).

I hereby certify under penalty of perjury under the laws of the State of NEW MEXICO that the foregoing statements are true and correct:

[Signature]  
(Signature of person responsible for above statement)

Date: 8-21-17

Title 18 U.S.C. 1001 and 43 U.S.C. 1212 make it a crime for any person knowingly and willfully to make to any department or agency of the United States any false, fictitious or fraudulent statements or representations as to any matter within its jurisdiction.

**Notary Block**

SUBSCRIBED AND SWORN TO before me, this 21 day of August 2017

By: [Signature]  
(Signature of Affiant)

Title: Notary Public

My Commission Expires: 05/15/21



OFFICIAL SEAL  
**Tammy Ninos**  
NOTARY PUBLIC - STATE OF NEW MEXICO

My Commission Expires: 05/15/21

**INSTRUCTIONS**

1. This is an optional form that may be used to satisfy the requirements for the Bureau of Land Management (BLM) under the provisions of 43 U.S.C. §1744 and 30 U.S.C. §28-28d and the regulations thereunder (43 CFR part 3835). Since local and State laws may vary, you should contact your local and State agencies where the claims are located to ensure all applicable laws and requirements are satisfied.
2. The claimant(s) must fill in the date in paragraph 1 for the applicable assessment year and the county and state where the claims are located.
3. All claim names, BLM serial numbers, legal descriptions, and original county recording information must be listed for the claims pertaining to this assessment notice.
4. The claimant(s) must complete paragraph 2 listing all labor or improvements which was performed on or did benefit the subject mining claims. The value and date of the labor or improvements must also be listed. The total amount of labor or improvements can be listed, but the total expenditure must equal at least \$100 for each claim.
5. The names and current mailing addresses of the person(s) performing the labor shall be listed in paragraph 3.
6. The name and current mailing address of each owner (claimant) of the claims shall be listed in paragraph 4. The mailing address shall be the owner's address and not the address of an agent or anyone representing the claimant. Be sure to note if there has been a change of address.
7. Paragraph 5 shall be completed to show the date it was verified that all monuments required by law were properly erected, all notices were posted, and that corners were appropriately designated for all claims listed.
8. An exact legible reproduction or duplicate (other than microfilm or other electronic media) of this affidavit or another type of affidavit of assessment work that you file or will file in the county where each claim is located, must be filed with the BLM on or before December 30 of the calendar year in which the assessment year ends. For mill or tunnel sites, a separate notice of intent to hold must be filed with the BLM on or before December 30. Requirements for filing a notice of intent to hold can be found at 43 CFR 3835.33.
9. A processing fee of \$10 for each claim listed must be remitted to the BLM along with this or any other affidavit of assessment work.

RECEIVED  
BLM STATE OFFICE  
MAY 23 P 2:57  
TUCSON, ARIZONA



August 14, 2017

From: David G. Taylor, 4712 Hilltop Ct., Farmington, NM 87402


To: Bureau of Land Management, Attn: Claim Renewal, One North Central Ave., Ste. 800, Phoenix, AZ 85004

Reference: Maintenance Fee Waiver and Affidavit of Annual Work due prior to September 1, 2017. AMC's #407031, Pima County, Arizona

Gentlemen,

Enclosed are the following signed forms required for our continued ownership of the referenced claims: 1) Maintenance Fee Waiver Certification. 2) Affidavit of Performance of Annual Work. 3) Check in the amount of \$10.00. If you require additional assistance, please call us at (314) 808-5858. Thank you for your assistance.

Respectfully,

A handwritten signature in black ink, appearing to read "David G. Taylor", with a long horizontal flourish extending to the right.

David G. Taylor

RECEIVED  
BLM AZ STATE OFFICE  
2017 AUG 23 P 2 56  
PHOENIX, ARIZONA

**AFFIDAVIT OF ANNUAL ASSESSMENT WORK**

WHEN RECORDED, MAIL DOCUMENT TO:

NAME: DAVID G. TAYLOR

ADDRESS: 4712 HILLTOP CT.

CITY, STATE, ZIP: FARMINGTON, NM  
87402

FOR COUNTY RECORDER'S USE

No. of Claims 5  
x \$10/claim  
Total due BLM \$ \$50.00

TO ALL WHOM IT MAY CONCERN:

1. The undersigned certifies that at least \$100 per claim was expended for development, labor and improvements, or equivalent value added, as the annual assessment work for the assessment year ending September 1, 2017 for the following contiguous unpatented mining claim(s), located in the County of PIMA, in the State of ARIZONA.

BLM Serial No.	Name of Claim	Tp	Rg	Sec	Mer	County Recordation Book and Page No.	Date
347608	JOHNNIE LEE	19S	16E	28	GSR		
399136	BUDDY BLUE BIRD	19S	16E	28	GSR		
399923	JIM TAYLOR	19S	15E	25	GSR		
402052	OLD PROSPECTOR PEACER	19S	16E	28	GSR		
402053	WILNA #1	19S	16E	29	GSR		

RECEIVED  
BLM AZ STATE OFFICE  
PHOENIX, ARIZONA  
2017 AUG 23 P 2 56

2. Type of labor and improvements (specify what was done and give the total value for that labor and improvement to show at least \$100 for each claim). If a geological, geochemical, or geophysical survey was performed, as per 30 U.S.C. 28-1, reference the title of the report of survey, give cost and date of the survey and report, and indicate it was filed with the County Recorder:

Description of Work Performed	Value of Work Performed	Date Work Was Performed
PROCESSED SAMPLES AND TESTED	\$190 TO	12-31-16
ALLUVIAL SOILS AT SELECTED LOCATIONS	\$290 PER	THRU
COR PLACER GROUND UTILIZING APPROVED	ISQI CLAIM	4-5-17
ARTISANAL AND CASUAL METHODS		
AND EQUIPMENT.		

3. Name and mailing address of each person who performed the labor and improvements:

Name (please print)

DAVID G. TAYLOR  
DIANNE Y. TAYLOR

Current Mailing Address (please print)

4712 HILLTOP COURT  
ARMINGTON, N.M. 87402

4. Name and mailing address of each person who holds and claims the subject mining claim(s) for the valuable minerals contained therein. Be sure to indicate if there is a change of address:

Name (please print)

DAVID G. TAYLOR  
DIANNE Y. TAYLOR

Current Mailing Address (please print)

4712 HILLTOP COURT  
ARMINGTON, N.M. 87402

RECEIVED  
BLM AZ STATE OFFICE  
JUN 23 10 25 AM  
PHOENIX, ARIZONA

5. The undersigned testifies that on the date of 4-5-17, 2017, all monuments required by law were erected upon the subject claim(s), and all notices required by law were posted on the subject claim(s) or copies thereof were in place, and at said date, each corner monument bore or contained



markings sufficient to appropriately designate the corner of the claim to which it pertains and the name of the claim(s).

I hereby certify under penalty of perjury under the laws of the State of NEW MEXICO that the foregoing statements are true and correct:

[Signature]  
(Signature of person responsible for above statement)

Date: 8-21-17

Title 18 U.S.C. 1001 and 43 U.S.C. 1212 make it a crime for any person knowingly and willfully to make to any department or agency of the United States any false, fictitious or fraudulent statements or representations as to any matter within its jurisdiction.

**Notary Block**

SUBSCRIBED AND SWORN TO before me, this 21 day of August 2017

By: [Signature]  
(Signature of Affiant)

Title: Notary Public

My Commission Expires: 05/15/21



OFFICIAL SEAL  
**Tammy Ninos**  
NOTARY PUBLIC - STATE OF NEW MEXICO

My Commission Expires: 05/15/21

**INSTRUCTIONS**

1. This is an optional form that may be used to satisfy the requirements for the Bureau of Land Management (BLM) under the provisions of 43 U.S.C. §1744 and 30 U.S.C. §28-28d and the regulations thereunder (43 CFR part 3835). Since local and State laws may vary, you should contact your local and State agencies where the claims are located to ensure all applicable laws and requirements are satisfied.
2. The claimant(s) must fill in the date in paragraph 1 for the applicable assessment year and the county and state where the claims are located.
3. All claim names, BLM serial numbers, legal descriptions, and original county recording information must be listed for the claims pertaining to this assessment notice.
4. The claimant(s) must complete paragraph 2 listing all labor or improvements which was performed on or did benefit the subject mining claims. The value and date of the labor or improvements must also be listed. The total amount of labor or improvements can be listed, but the total expenditure must equal at least \$100 for each claim.
5. The names and current mailing addresses of the person(s) performing the labor shall be listed in paragraph 3.
6. The name and current mailing address of each owner (claimant) of the claims shall be listed in paragraph 4. The mailing address shall be the owner's address and not the address of an agent or anyone representing the claimant. Be sure to note if there has been a change of address.
7. Paragraph 5 shall be completed to show the date it was verified that all monuments required by law were properly erected, all notices were posted, and that corners were appropriately designated for all claims listed.
8. An exact legible reproduction or duplicate (other than microfilm or other electronic media) of the affidavit or another type of affidavit of assessment work that you file or will file in the county where each claim is located, must be filed with the BLM on or before December 30 of the calendar year in which the assessment year ends. For mill or tunnel sites, a separate notice of intent to hold must be filed with the BLM on or before December 30. Requirements for filing a notice of intent to hold can be found at 43 CFR 3835.33.
9. A processing fee of \$10 for each claim listed must be remitted to the BLM along with this or any other affidavit of assessment work.

RECEIVED  
BLM STATE OFFICE  
MOSCOW, ARIZONA  
AUG 23 PM 2:56

RECEIVED  
BLM AZ STATE OFFICE

2017 AUG 23 P 2:55

PHOENIX, ARIZONA

August 14, 2017

From: David G. Taylor, 4712 Hilltop Ct., Farmington, NM 87402

To: Bureau of Land Management, Attn: Claim Renewal, One North Central Ave., Ste. 800, Phoenix, AZ 85004

Reference: Maintenance Fee Waiver and Affidavit of Annual Work due prior to September 1, 2017. AMC's #347608, 399136, 399923, 402052 and 402053, Pima County, Arizona

Gentlemen,

Enclosed are the following signed forms required for our continued ownership of the referenced claims: 1) Maintenance Fee Waiver Certification. 2) Affidavit of Performance of Annual Work. 3) Check in the amount of \$50.00. If you require additional assistance, please call us at (314) 808-5858. Thank you for your assistance.

Respectfully,



David G. Taylor



UNITED STATES

for use  
in Hold  
7 not A

Origin: 87401

3429820401-06

1006


PRESS VISIT US AT USPS.COM  
Label 105A, Jan 2015

**PRIORITY MAIL® 2-Day**

Expected Delivery Day: 08/23/2017

C041

**USPS TRACKING NUMBER**



9505 5110 1942 7233 1097 51



This envelope is made from post-consumer waste. Please recycle - again.



PS00001036014

EP14W Sept 2014  
OD: 12.5 x 9.5

**VISIT US AT USPS.COM®**  
ORDER FREE SUPPLIES ONLINE



This packaging is the property of the U.S. Postal Service and is provided solely for use in violation of federal law. This packaging is not for resale. EP14W © U.S. Postal Service



US POSTAGE PAID



Retail



# PRIORITY ★ MAIL ★



## FLAT RATE ENVELOPE

ONE RATE ★ ANY WEIGHT\*



PS00001036014

EP14W Sept 2014  
OD: 12.5 x 9.5

RECEIVED  
FLM AZ STATE OFFICE  
2017 AUG 23 P 2:55  
PHOENIX, ARIZONA



\* Domestic only. \* For International shipments, the maximum weight is 4 lbs.

**United States Department of the Interior  
Bureau of Land Management  
DIV OF LANDS, MINRLS & ENERGY  
ONE N CENTRAL AVE  
PHOENIX, AZ 85004 -4427  
Phone: 602-417-9200**

Receipt

No: 3957901

<b>Transaction #:</b> 4067692	
<b>Date of Transaction:</b> 08/25/2017	
CUSTOMER:	
DAVID G TAYLOR 4712 HILLTOP CT FARMINGTON, NM 87402-4566 US	

LINE #	QTY	DESCRIPTION	REMARKS	UNIT PRICE	TOTAL
1	1.00	LOCATABLE MINERALS / MINING CLAIMS- NOT NEW-UNADJUD, ONE AUTH NO. ONLY / MINING CLAIM MONEY RECEIVED <b>CASES: AMC347608/\$60.00</b>	POL 2017/6 WAV	- n/a -	60.00
<b>TOTAL:</b>					<b>\$60.00</b>

PAYMENT INFORMATION			
1	AMOUNT:	50.00	POSTMARKED: N/A
	TYPE:	CHECK	RECEIVED: 08/23/2017
	CHECK NO:	604	
	NAME:	TAYLOR, DIANNE Y 4712 HILLTOP CT FARMINGTON NM 87402-4566 US	
2	AMOUNT:	10.00	POSTMARKED: 08/21/2017
	TYPE:	CHECK	RECEIVED: 08/23/2017
	CHECK NO:	725	
	NAME:	TAYLOR, DIANNE Y 4712 HILLTOP CT FARMINGTON NM 87402-4566 US	

REMARKS

This receipt was generated by the automated BLM Collections and Billing System and is a paper representation of a portion of the official electronic record contained therein.



UNITED STATES  
DEPARTMENT OF THE INTERIOR  
BUREAU OF LAND MANAGEMENT

MAINTENANCE FEE WAIVER CERTIFICATION

Amc 347608  
399136  
399923  
FORM APPROVED  
OMB NO. 1004-0114  
Expires: October 31, 2016

SEE INSTRUCTIONS ON PAGE 2

- This small miner waiver is filed for the assessment year beginning on September 1, 2017 and ending on September 1, 2018
- The undersigned and all related parties owned ten or fewer mining claims, mill, or tunnel sites located and maintained on Federal lands in the United States of America on September 1, 2017
- The undersigned have performed the assessment work required by law for each mining claim listed prior to filing this waiver and understand that by filing this form, the undersigned must file an affidavit of assessment work with the Bureau of Land Management (BLM) by the December 30th following the filing of this waiver.
- The undersigned understand that if the assessment work obligation has not yet come due under 30 U.S.C. 28 (for those claims in their first assessment year only), a notice of intent to hold reciting this condition must be recorded by the December 30th following the filing of this waiver.
- The undersigned understand that mill and tunnel sites may also be listed on this waiver and be waived from payment of the maintenance fee, and that a notice of intent to hold for these sites is required to be filed with the BLM by the December 30th following the filing of this waiver.
- The undersigned understand and acknowledge that pursuant to 43 U.S.C. 1212 and 18 U.S.C. 1001, the filing or recording of a false, fictitious, or fraudulent document with the BLM may result in a fine of up to \$250,000, a prison term not to exceed five years, or both.
- The mining claims, mill or tunnel sites for which this waiver from payment of the maintenance fees is requested are:

CLAIM OR SITE NAME	BLM RECORDATION SERIAL NUMBER
1. JOHNNIE LEE	AMC 347608
2. BUDDY BLUE BIRD	AMC 399136
3. JIM TAYLOR	AMC 399923
4. OLD PROSPECTOR PLACE 2	AMC 402052
5. LUNA #1	AMC 402053
6.	
7.	
8.	
9.	
10.	

RECEIVED  
BLM AT STATE OFFICE  
2017 AUG 23 P 2:55  
PHOENIX, ARIZONA

The owner(s) (claimants) of the above mining claims and sites are:

DAVID G. TAYLOR  
(Owner's Name - Please Print)  
4712 HILTOP COURT  
(Owner's Mailing Address)

*David G. Taylor*  
(Owner's Signature)  
FARMINGTON NM 87402  
(City) (State) (Zip Code)

DIANNE Y. TAYLOR  
(Owner's Name - Please Print)  
4712 HILTOP COURT  
(Owner's Mailing Address)

*Dianne Y. Taylor*  
(Owner's Signature)  
FARMINGTON N.M. 87402  
(City) (State) (Zip Code)

(Owner's Name - Please Print)  
(Owner's Mailing Address)

(Owner's Signature)  
(City) (State) (Zip Code)

(Owner's Name - Please Print)  
(Owner's Mailing Address)

(Owner's Signature)  
(City) (State) (Zip Code)

483  
ENTERED  
SEP 12 2017  
BY: *[Signature]*

*nmw*



(Owner's Name - Please Print)

(Owner's Signature)

(Owner's Mailing Address)

(City)

(State)

(Zip Code)

(Owner's Name - Please Print)

(Owner's Signature)

(Owner's Mailing Address)

(City)

(State)

(Zip Code)

(Owner's Name - Please Print)

(Owner's Signature)

(Owner's Mailing Address)

(City)

(State)

(Zip Code)

(Owner's Name - Please Print)

(Owner's Signature)

(Owner's Mailing Address)

(City)

(State)

(Zip Code)

18 U.S.C. 1001 and 43 U.S.C. 1212 make it a crime for any person knowingly and willfully to make to any department or agency of the United States any false, fictitious or fraudulent statements or representations as to any matter within its jurisdiction.

### INSTRUCTIONS

1. This certification is made under the provisions of 43 U.S.C. § 1744 and 30 U.S.C. §28-28k and the regulations thereunder (43 CFR Part 3830).
2. The claimant(s) must fill in the dates in paragraph 1 for the beginning and ending of the assessment year for which this waiver is sought.
3. The claimant(s) must fill in the date in paragraph 2 for the beginning of the assessment year for which this waiver is sought.
4. All claim and site names and BLM serial numbers must be listed for the mining claims, mill sites, and tunnel sites for which the waiver is sought.
5. All owners of the mining claims, mill sites, and tunnel sites and their addresses must be given.
6. This waiver form must be signed by all the claimants or their designated agent, in original form. If an agent is designated, a notarized designation of agent, signed by all of the claimants with proper address given, must be submitted with this waiver.
7. This form must be filed no later than September 1st for the upcoming assessment year in the BLM State Office where the mining claims or sites are recorded, or the waiver cannot be granted by the BLM. (Example: To obtain a waiver for the assessment year 2012, which begins on September 1, 2011, you must qualify for and file for a waiver no later than September 1, 2011, in the proper BLM State Office.)
8. For all mining claims which require assessment work, you must record an affidavit of labor on or before the December 30th immediately following the filing of this waiver. For all other mining claims or sites waived, you must record a notice of intent to hold on or before the December 30th immediately following the filing of this waiver.
9. Mill and tunnel sites may also be listed on this waiver and be waived from payment of the maintenance fee. A notice of intent to hold for these sites is required to be filed by the December 30th following the filing of this waiver.

FOR OFFICIAL USE ONLY

RECEIVED  
BLM STATE OFFICE  
2011 AUG 23 P 2:55  
PHOENIX, ARIZONA

236

347608 399923  
399136 402052  
FORM APPROVED  
OMB NO. 1004-0114  
Expires: October 31, 2016

MAINTENANCE FEE WAIVER CERTIFICATION

SEE INSTRUCTIONS ON PAGE 2

- This small miner waiver is filed for the assessment year beginning on September 1, 2016 and ending on September 1, 2016.
- The undersigned and all related parties owned ten or fewer mining claims, mill, or tunnel sites located and maintained on Federal lands in the United States of America on September 1, 2016.
- The undersigned have performed the assessment work required by law for each mining claim listed prior to filing this waiver and understand that by filing this form, the undersigned must file an affidavit of assessment work with the Bureau of Land Management (BLM) by the December 30th following the filing of this waiver.
- The undersigned understand that if the assessment work obligation has not yet come due under 30 U.S.C. 28 (for those claims in their first assessment year only), a notice of intent to hold reciting this condition must be recorded by the December 30th following the filing of this waiver.
- The undersigned understand that mill and tunnel sites may also be listed on this waiver and be waived from payment of the maintenance fee, and that a notice of intent to hold for these sites is required to be filed with the BLM by the December 30th following the filing of this waiver.
- The undersigned understand and acknowledge that pursuant to 43 U.S.C. 1212 and 18 U.S.C. 1001, the filing or recording of a false, fictitious, or fraudulent document with the BLM may result in a fine of up to \$250,000, a prison term not to exceed five years, or both.
- The mining claims, mill or tunnel sites for which this waiver from payment of the maintenance fees is requested are:

CLAIM OR SITE NAME	BLM RECORDATION SERIAL NUMBER
1. JOHNNIE LEE	AMC 347608 ✓
2. BUDDY BLUE BIRD	AMC 399134
3. JIM TAYLOR	AMC 399923
4. OLD PROSPECTOR PLACE	AMC 402052
5. LUNA # 1	AMC 402052
6.	
7.	
8.	
9.	
10.	

RECEIVED  
BLM AZ STATE OFFICE  
PHOENIX, ARIZONA  
AUG 12 P 2:59

The owner(s) (claimants) of the above mining claims and sites are:

DAVID R. TAYLOR (Owner's Name - Please Print)	<i>David R Taylor</i> (Owner's Signature)
4712 HILLTOP COURT (Owner's Mailing Address)	FARMINGTON NM 87402 (City) (State) (Zip Code)
DIANNE Y. TAYLOR (Owner's Name - Please Print)	<i>Dianne Y. Taylor</i> (Owner's Signature)
4712 HILLTOP COURT (Owner's Mailing Address)	FARMINGTON N.M. 87402 (City) (State) (Zip Code)
_____ (Owner's Name - Please Print)	_____ (Owner's Signature)
_____ (Owner's Mailing Address)	_____ (City) (State) (Zip Code)
_____ (Owner's Name - Please Print)	_____ (Owner's Signature)
_____ (Owner's Mailing Address)	_____ (City) (State) (Zip Code)

ENTERED  
483  
SEP 01 2015  
BY: *PM*

*NWD*



(Owner's Name - Please Print)

(Owner's Signature)

(Owner's Mailing Address)

(City)

(State)

(Zip Code)

(Owner's Name - Please Print)

(Owner's Signature)

(Owner's Mailing Address)

(City)

(State)

(Zip Code)

(Owner's Name - Please Print)

(Owner's Signature)

(Owner's Mailing Address)

(City)

(State)

(Zip Code)

(Owner's Name - Please Print)

(Owner's Signature)

(Owner's Mailing Address)

(City)

(State)

(Zip Code)

18 U.S.C. 1001 and 43 U.S.C. 1212 make it a crime for any person knowingly and willfully to make to any department or agency of the United States any false, fictitious or fraudulent statements or representations as to any matter within its jurisdiction.

INSTRUCTIONS

1. This certification is made under the provisions of 43 U.S.C. § 1744 and 30 U.S.C. §28-28k and the regulations thereunder (43 CFR Part 3830).
2. The claimant(s) must fill in the dates in paragraph 1 for the beginning and ending of the assessment year for which this waiver is sought.
3. The claimant(s) must fill in the date in paragraph 2 for the beginning of the assessment year for which this waiver is sought.
4. All claim and site names and BLM serial numbers must be listed for the mining claims, mill sites, and tunnel sites for which the waiver is sought.
5. All owners of the mining claims, mill sites, and tunnel sites and their addresses must be given.
6. This waiver form must be signed by all the claimants or their designated agent, in original form. If an agent is designated, a notarized designation of agent, signed by all of the claimants with proper address given, must be submitted with this waiver.
7. This form must be filed no later than September 1st for the upcoming assessment year in the BLM State Office where the mining claims or sites are recorded, or the waiver cannot be granted by the BLM. (Example: To obtain a waiver for the assessment year 2012, which begins on September 1, 2011, you must qualify for and file for a waiver no later than September 1, 2011, in the proper BLM State Office.)
8. For all mining claims which require assessment work, you must record an affidavit of labor on or before the December 30th immediately following the filing of this waiver. For all other mining claims or sites waived, you must record a notice of intent to hold on or before the December 30th immediately following the filing of this waiver.
9. Mill and tunnel sites may also be listed on this waiver and be waived from payment of the maintenance fee. A notice of intent to hold for these sites is required to be filed by the December 30th following the filing of this waiver.

FOR OFFICIAL USE ONLY



347608 399923  
399136 402052

**AFFIDAVIT OF ANNUAL ASSESSMENT WORK**

**WHEN RECORDED, MAIL DOCUMENT TO:**

NAME: DAVID G. TAYLOR

ADDRESS: 4712 HILLTOP CT

CITY, STATE, ZIP: FARMINGTON, N.M.  
87402

**FOR COUNTY RECORDER'S USE**

No. of Claims 5  
x \$10/claim  
Total due BLM \$ \$50.00

**TO ALL WHOM IT MAY CONCERN:**

1. The undersigned certifies that at least \$100 per claim was expended for development, labor and improvements, or equivalent value added, as the annual assessment work for the assessment year ending September 1, 2016 for the following contiguous unpatented mining claim(s), located in the County of PIMA, in the State of ARIZONA.

BLM Serial No.	Name of Claim	Tp	Rg	Sec	Mer	County Recordation Book and Page No.	Date
347608	JOHNNIE LEE	19S	16E	28	GSR		
399136	BUDDY BLUE BIRD	19S	16E	28	GSR		
399923	JIM TAYLOR	19S	15E	25	GSR		
402052	OLD PROSPECTOR PLACER	19S	16E	28	GSR		
402053	WILNA #1	19S	16E	29	GSR		

RECEIVED  
BLM AZ STATE OFFICE  
2016 AUG 12 P 2:58  
PHOENIX, ARIZONA

# 3630288

2. Type of labor and improvements (specify what was done and give the total value for that labor and improvement to show at least \$100 for each claim). If a geological, geochemical, or geophysical survey was performed, as per 30 U.S.C. 28-1, reference the title of the report of survey, give cost and date of the survey and report, and indicate it was filed with the County Recorder:

Description of Work Performed	Value of Work Performed	Date Work Was Performed
PROCESSED SAMPLES AND TESTED ALLUVIAL SOILS AT SELECT LOCATIONS	\$200 TO \$290 PER EACH CLAIM	1-11-16 THRU 5-2-16
FOR PLACER GOLD UTILIZING APPROVED ARTISANAL AND CASUAL METHODS AND EQUIPMENT		

3. Name and mailing address of each person who performed the labor and improvements:

Name (please print)

DAVID G. TAYLOR  
DIANNEY Y. TAYLOR

Current Mailing Address (please print)

4712 HILLTOP COURT  
ARMINGTON, N.M. 87402

4. Name and mailing address of each person who holds and claims the subject mining claim(s) for the valuable minerals contained therein. Be sure to indicate if there is a change of address:

Name (please print)

DAVID G. TAYLOR  
DIANNE Y. TAYLOR

Current Mailing Address (please print)

4712 HILLTOP COURT  
ARMINGTON, N.M. 87402

5. The undersigned testifies that on the date of 5-2-16, 2016 all monuments required by law were erected upon the subject claim(s), and all notices required by law were posted on the subject claim(s) or copies thereof were in place, and at said date, each corner monument bore or contained

markings sufficient to appropriately designate the corner of the claim to which it pertains and the name of the claim(s).

I hereby certify under penalty of perjury under the laws of the State of NEW MEXICO that the foregoing statements are true and correct:

[Signature] Date: 8-8-16  
(Signature of person responsible for above statement)

Title 18 U.S.C. 1001 and 43 U.S.C. 1212 make it a crime for any person knowingly and willfully to make to any department or agency of the United States any false, fictitious or fraudulent statements or representations as to any matter within its jurisdiction.

**Notary Block**

SUBSCRIBED AND SWORN TO before me, this 8th day of August 20 16

By: [Signature]  
(Signature of Affiant)

Title: NOTARY PUBLIC

My Commission Expires: August 5, 2018



OFFICIAL SEAL  
Brittany Barber  
NOTARY PUBLIC  
STATE OF NEW MEXICO  
Commission Expires: August 5, 2018

**INSTRUCTIONS**

1. This is an optional form that may be used to satisfy the requirements for the Bureau of Land Management (BLM) under the provisions of 43 U.S.C. §1744 and 30 U.S.C. §28-28d and the regulations thereunder (43 CFR part 3835). Since local and State laws may vary, you should contact your local and State agencies where the claims are located to ensure all applicable laws and requirements are satisfied.
2. The claimant(s) must fill in the date in paragraph 1 for the applicable assessment year and the county and state where the claims are located.
3. All claim names, BLM serial numbers, legal descriptions, and original county recording information must be listed for the claims pertaining to this assessment notice.
4. The claimant(s) must complete paragraph 2 listing all labor or improvements which was performed on or did benefit the subject mining claims. The value and date of the labor or improvements must also be listed. The total amount of labor or improvements can be listed, but the total expenditure must equal at least \$100 for each claim.
5. The names and current mailing addresses of the person(s) performing the labor shall be listed in paragraph 3.
6. The name and current mailing address of each owner (claimant) of the claims shall be listed in paragraph 4. The mailing address shall be the owner's address and not the address of an agent or anyone representing the claimant. Be sure to note if there has been a change of address.
7. Paragraph 5 shall be completed to show the date it was verified that all monuments required by law were properly erected, all notices were posted, and that corners were appropriately designated for all claims listed.
8. An exact legible reproduction or duplicate (other than microfilm or other electronic media) of this affidavit or another type of affidavit of assessment work that you file or will file in the county where each claim is located, must be filed with the BLM on or before December 30 of the calendar year in which the assessment year ends. For mill or tunnel sites, a separate notice of intent to hold must be filed with the BLM on or before December 30. Requirements for filing a notice of intent to hold can be found at 43 CFR 3835.33.
9. A processing fee of \$50 for each claim listed must be remitted to the BLM along with this or any other affidavit of assessment work.

RECEIVED  
BUREAU OF LAND MANAGEMENT  
ALBUQUERQUE, NEW MEXICO  
AUG 12 2016



## NOTICES

RECEIVED  
BLM AZ STATE OFFICE  
2016 AUG 12 2 59  
PHOENIX, ARIZONA

**THE PRIVACY ACT** and 43 CFR 2.48(d) require that you be furnished with the following information in connection with the information requested by this form.

**AUTHORITY:** 30 U.S.C. §28-28d and 43 CFR part 3835 permit collection of the information requested by this form.

**PRINCIPAL PURPOSE:** The BLM will use the information you provide to document compliance with 43 U.S.C. 1744 and that assessment work has been completed in accordance with 30 U.S.C. § 28-28d and 43 CFR part 3835 in lieu of paying the maintenance fee for the mining claims listed on this form.

**ROUTINE USES:** The BLM will only disclose this information in accordance with the provisions at 43 CFR 2.56(b) and (c).

**EFFECT OF NOT PROVIDING INFORMATION:** Disclosure of the requested information is required by 30 U.S.C. § 28-28d and 43 CFR part 3835 for claimants qualified to perform assessment work in lieu of paying the maintenance fee. Failure to submit all the requested information or to complete this form will delay the BLM's processing of the form and may preclude the BLM's acceptance of the assessment work information, which may result in forfeiture of the mining claim(s) by the claimant.

**THE PAPERWORK REDUCTION ACT** requires us to inform you that:

Use of this form is optional. You must perform assessment if a waiver to pay the maintenance fee has been requested. This form is provided to help you attest that annual assessment work has been completed in lieu of paying the maintenance fee for your claim(s). Submission of the requested information is necessary to obtain or retain a benefit.

You do not have to respond to this or any other Federal agency-sponsored information collection unless it displays a valid OMB control number.

**BURDEN HOURS STATEMENT:** The estimated public reporting burden for this form is 30 minutes per response, including the time for reviewing instructions, gathering and maintaining data, and completing and reviewing the form. You may submit comments regarding the burden estimate or any other aspect of this form to: U.S. Department of the Interior, Bureau of Land Management (1004-0114), Bureau Information Collection Clearance Officer (WO-630), 1849 C Street, N.W., Room 2134LM, Washington, D.C. 20240.

DAVID G. TAYLOR  
4712 HILLTOP CT  
FARMINGTON, N.M. 87402

NM 8740  
09 AUG 16  
PM 4



7016 0910 0001 2361 5479



1000



85004

BLM  
ONE NORTH CENTRAL AVE  
STE 800  
PHOENIX, AZ 85004

U.S. POSTAGE  
PAID  
FARMINGTON, NM  
87401  
AUG 09, 16  
AMOUNT  
**\$3.77**  
R2304E106096-08

CLAIM RENEWAL 2016

85004-442700



7016 0910 0001 2361 5479

PLACE STICKER AT TOP OF ENVELOPE TO THE RIGHT  
OF THE RETURN ADDRESS. FOLD AT DOTTED LINE

CERTIFIED MAIL

**United States Department of the Interior**  
**Bureau of Land Management**  
 DIV OF LANDS, MINRLS & ENERGY  
 ONE N CENTRAL AVE  
 PHOENIX, AZ 85004 -4427  
 Phone: 602-417-9200

Receipt

No: 3630288

<b>Transaction #:</b> 3734074	
<b>Date of Transaction:</b> 08/15/2016	
CUSTOMER:	
DAVID G TAYLOR 4712 HILLTOP CT FARMINGTON, NM 87402-4566 US	

LINE #	QTY	DESCRIPTION	REMARKS	UNIT PRICE	TOTAL
1	1.00	LOCATABLE MINERALS / MINING CLAIMS- NOT NEW-UNADJUD, ONE AUTH NO. ONLY / MINING CLAIM MONEY RECEIVED <b>CASES: AMC347608/\$50.00</b>	POL 2016/5 WAV	- n/a -	50.00
<b>TOTAL:</b>					<b>\$50.00</b>

PAYMENT INFORMATION					
1	AMOUNT:	50.00	POSTMARKED:	08/09/2016	
	TYPE:	CHECK	RECEIVED:	08/12/2016	
	CHECK NO:	402			
	NAME:	TAYLOR, DAVID G 4712 HILLTOP CT FARMINGTON NM 87402-4566 US			

REMARKS

This receipt was generated by the automated BLM Collections and Billing System and is a paper representation of a portion of the official electronic record contained therein.

**ENTERED**  
 AUG 17 2016  
 BY: 



UNITED STATES  
DEPARTMENT OF THE INTERIOR  
BUREAU OF LAND MANAGEMENT 306

**MAINTENANCE FEE WAIVER CERTIFICATION**

347608

399136

FORM APPROVED  
OMB NO. 1004-0114  
Expires: October 31, 2016


399923


SEE INSTRUCTIONS ON PAGE 2

- This small miner waiver is filed for the assessment year beginning on September 1, 2015 and ending on September 1, 2016 402052
- The undersigned and all related parties owned ten or fewer mining claims, mill, or tunnel sites located and maintained on Federal lands in the United States of America on September 1, 2015
- The undersigned have performed the assessment work required by law for each mining claim listed prior to filing this waiver and understand that by filing this form, the undersigned must file an affidavit of assessment work with the Bureau of Land Management (BLM) by the December 30th following the filing of this waiver.
- The undersigned understand that if the assessment work obligation has not yet come due under 30 U.S.C. 28 (for those claims in their first assessment year only), a notice of intent to hold reciting this condition must be recorded by the December 30th following the filing of this waiver.
- The undersigned understand that mill and tunnel sites may also be listed on this waiver and be waived from payment of the maintenance fee, and that a notice of intent to hold for these sites is required to be filed with the BLM by the December 30th following the filing of this waiver.
- The undersigned understand and acknowledge that pursuant to 43 U.S.C. 1212 and 18 U.S.C. 1001, the filing or recording of a false, fictitious, or fraudulent document with the BLM may result in a fine of up to \$250,000, a prison term not to exceed five years, or both.
- The mining claims, mill or tunnel sites for which this waiver from payment of the maintenance fees is requested are:

CLAIM OR SITE NAME	BLM RECORDATION SERIAL NUMBER
1. JOHNNIE WEE	AMC 347608 ✓
2. BUDDY BLUE BIRD	AMC 399136
3. JIM TAYLOR	AMC 399923
4. OLD PROSPECTOR PLACE R	AMC 402052
5. LUNA # 1	AMC 402053
6.	
7.	
8.	
9.	
10.	

The owner(s) (claimants) of the above mining claims and sites are:

DAVID G. TAYLOR   
 (Owner's Name - Please Print) (Owner's Signature)  
4712 HILLTOP COURT FARMINGTON NM 87402  
 (Owner's Mailing Address) (City) (State) (Zip Code)

JOHNNIE Y. TAYLOR   
 (Owner's Name - Please Print) (Owner's Signature)  
4712 HILLTOP COURT FARMINGTON NM 87402  
 (Owner's Mailing Address) (City) (State) (Zip Code)

\_\_\_\_\_ (Owner's Name - Please Print) \_\_\_\_\_ (Owner's Signature)  
 \_\_\_\_\_ (Owner's Mailing Address) PHOENIX, ARIZONA \_\_\_\_\_ (City) \_\_\_\_\_ (State) \_\_\_\_\_ (Zip Code)

\_\_\_\_\_ (Owner's Name - Please Print) \_\_\_\_\_ (Owner's Signature)  
 \_\_\_\_\_ (Owner's Mailing Address) \_\_\_\_\_ (City) \_\_\_\_\_ (State) \_\_\_\_\_ (Zip Code)

2015 AUG 17 P 3:17  
 RECEIVED  
 BLM AZ STATE OFFICE

ENTERED  
 BY: RE  
NW-29/9/15

(Owner's Name - Please Print)

(Owner's Signature)

(Owner's Mailing Address)

(City)

(State)

(Zip Code)

(Owner's Name - Please Print)

(Owner's Signature)

(Owner's Mailing Address)

(City)

(State)

(Zip Code)

(Owner's Name - Please Print)

(Owner's Signature)

(Owner's Mailing Address)

(City)

(State)

(Zip Code)

(Owner's Name - Please Print)

(Owner's Signature)

(Owner's Mailing Address)

(City)

(State)

(Zip Code)

18 U.S.C. 1001 and 43 U.S.C. 1212 make it a crime for any person knowingly and willfully to make to any department or agency of the United States any false, fictitious or fraudulent statements or representations as to any matter within its jurisdiction.

INSTRUCTIONS

1. This certification is made under the provisions of 43 U.S.C. § 1744 and 30 U.S.C. §28-28k and the regulations thereunder (43 CFR Part 3830).
2. The claimant(s) must fill in the dates in paragraph 1 for the beginning and ending of the assessment year for which this waiver is sought.
3. The claimant(s) must fill in the date in paragraph 2 for the beginning of the assessment year for which this waiver is sought.
4. All claim and site names and BLM serial numbers must be listed for the mining claims, mill sites, and tunnel sites for which the waiver is sought.
5. All owners of the mining claims, mill sites, and tunnel sites and their addresses must be given.
6. This waiver form must be signed by all the claimants or their designated agent, in original form. If an agent is designated, a notarized designation of agent, signed by all of the claimants with proper address given, must be submitted with this waiver.
7. This form must be filed no later than September 1st for the upcoming assessment year in the BLM State Office where the mining claims or sites are recorded, or the waiver cannot be granted by the BLM. (Example: To obtain a waiver for the assessment year 2012, which begins on September 1, 2011, you must qualify for and file for a waiver no later than September 1, 2011, in the proper BLM State Office.)
8. For all mining claims which require assessment work, you must record an affidavit of labor on or before the December 30th immediately following the filing of this waiver. For all other mining claims or sites waived, you must record a notice of intent to hold on or before the December 30th immediately following the filing of this waiver.
9. Mill and tunnel sites may also be listed on this waiver and be waived from payment of the maintenance fee. A notice of intent to hold for these sites is required to be filed by the December 30th following the filing of this waiver.

PHOENIX, ARIZONA  
 RECEIVED  
 BLM AZ STATE OFFICE  
 AUG 17 P 3:17

FOR OFFICIAL USE ONLY







2. Type of labor and improvements (specify what was done and give the total value for that labor and improvement to show at least \$100 for each claim). If a geological, geochemical, or geophysical survey was performed, as per 30 U.S.C. 28-1, reference the title of the report of survey, give cost and date of the survey and report, and indicate it was filed with the County Recorder:

Description of Work Performed	Value of Work Performed	Date Work Was Performed
PROCESSED SAMPLED AND TESTED	\$ 200 TO	2-1-15
ALLUVIAL SOILS AT SELECT	\$ 285 PER	THRU
LOCATIONS FOR PLACER GOLD	EACH CLAIM	5-1-15
UTILIZING APPROVED ARTISANAL		
AND CASUAL METHODS & EQUIPMENT		

3. Name and mailing address of each person who performed the labor and improvements:

Name (please print)  
DAVID G. TAYLOR  
DIANNEY Y. TAYLOR

Current Mailing Address (please print)  
4712 HILLTOP COURT  
FARMINGTON, NM 87402

4. Name and mailing address of each person who holds and claims the subject mining claim(s) for the valuable minerals contained therein. Be sure to indicate if there is a change of address:

Name (please print)  
DAVID G. TAYLOR  
DIANNEY Y. TAYLOR

Current Mailing Address (please print)  
4712 HILLTOP COURT  
FARMINGTON, NM 87402

5. The undersigned testifies that on the date of 5-1-15, 2015 all monuments required by law were erected upon the subject claim(s), and all notices required by law were posted on the subject claim(s) or copies thereof were in place, and at said date, each corner monument bore or contained

RECEIVED  
 CLERK STATE OFFICE  
 2015 MAY 17 P 3:17  
 PHOENIX, ARIZONA

markings sufficient to appropriately designate the corner of the claim to which it pertains and the name of the claim(s).

I hereby certify under penalty of perjury under the laws of the State of NEW MEXICO that the foregoing statements are true and correct:

[Signature]  
(Signature of person responsible for above statement)

Date: 8-10-15

Title 18 U.S.C. 1001 and 43 U.S.C. 1212 make it a crime for any person knowingly and willfully to make to any department or agency of the United States any false, fictitious or fraudulent statements or representations as to any matter within its jurisdiction.

**Notary Block**

SUBSCRIBED AND SWORN TO before me, this 10<sup>th</sup> day of August 2015

By: [Signature]  
(Signature of Affiant)

Title: Notary Public

My Commission Expires: 02/03/2019



OFFICIAL SEAL  
Alexander Natonabah  
NOTARY PUBLIC  
STATE OF NEW MEXICO  
My Commission Expires: 02/03/2019

**INSTRUCTIONS**

1. This is an optional form that may be used to satisfy the requirements for the Bureau of Land Management (BLM) under the provisions of 43 U.S.C. §1744 and 30 U.S.C. §28-28d and the regulations thereunder (43 CFR part 3835). Since local and State laws may vary, you should contact your local and State agencies where the claims are located to ensure all applicable laws and requirements are satisfied.
2. The claimant(s) must fill in the date in paragraph 1 for the applicable assessment year and the county and state where the claims are located.
3. All claim names, BLM serial numbers, legal descriptions, and original county recording information must be listed for the claims pertaining to this assessment notice.
4. The claimant(s) must complete paragraph 2 listing all labor or improvements which was performed on or did benefit the subject mining claims. The value and date of the labor or improvements must also be listed. The total amount of labor or improvements can be listed, but the total expenditure must equal at least \$100 for each claim.
5. The names and current mailing addresses of the person(s) performing the labor shall be listed in paragraph 3.
6. The name and current mailing address of each owner (claimant) of the claims shall be listed in paragraph 4. The mailing address shall be the owner's address and not the address of an agent or anyone representing the claimant. Be sure to note if there has been a change of address.
7. Paragraph 5 shall be completed to show the date it was verified that all monuments required by law were properly erected, all notices were posted, and that corners were appropriately designated for all claims listed.
8. An exact legible reproduction or duplicate (other than microfilm or other electronic media) of this affidavit or another type of affidavit of assessment work that you file or will file in the county where each claim is located, must be filed with the BLM on or before December 30 of the calendar year in which the assessment year ends. For mill or tunnel sites, a separate notice of intent to hold must be filed with the BLM on or before December 30. Requirements for filing a notice of intent to hold can be found at 43 CFR 3835.33.
9. A processing fee of \$10 for each claim listed must be remitted to the BLM along with this or any other affidavit of assessment work.

RECEIVED  
BLM AZ STATE OFFICE

## NOTICES

**THE PRIVACY ACT** and 43 CFR 2.48(d) require that you be furnished with the following information in connection with the information requested by this form.

**AUTHORITY:** 30 U.S.C. §28-28d and 43 CFR part 3835 permit collection of the information requested by this form.

**PRINCIPAL PURPOSE:** The BLM will use the information you provide to document compliance with 43 U.S.C. 1744 and that assessment work has been completed in accordance with 30 U.S.C. § 28-28d and 43 CFR part 3835 in lieu of paying the maintenance fee for the mining claims listed on this form.

**ROUTINE USES:** The BLM will only disclose this information in accordance with the provisions at 43 CFR 2.56(b) and (c).

**EFFECT OF NOT PROVIDING INFORMATION:** Disclosure of the requested information is required by 30 U.S.C. § 28-28d and 43 CFR part 3835 for claimants qualified to perform assessment work in lieu of paying the maintenance fee. Failure to submit all the requested information or to complete this form will delay the BLM's processing of the form and may preclude the BLM's acceptance of the assessment work information, which may result in forfeiture of the mining claim(s) by the claimant.

**THE PAPERWORK REDUCTION ACT** requires us to inform you that:

Use of this form is optional. You must perform assessment if a waiver to pay the maintenance fee has been requested. This form is provided to help you attest that annual assessment work has been completed in lieu of paying the maintenance fee for your claim(s). Submission of the requested information is necessary to obtain or retain a benefit.

You do not have to respond to this or any other Federal agency-sponsored information collection unless it displays a valid OMB control number.

**BURDEN HOURS STATEMENT:** The estimated public reporting burden for this form is 30 minutes per response, including the time for reviewing instructions, gathering and maintaining data, and completing and reviewing the form. You may submit comments regarding the burden estimate or any other aspect of this form to: U.S. Department of the Interior, Bureau of Land Management (1004-0114), Bureau Information Collection Clearance Officer (WO-630), 1849 C Street, N.W., Room 2134LM, Washington, D.C. 20240.

PHOENIX, ARIZONA  
2015 AUG 17 P 3:17  
RECEIVED  
BLM AZ STATE OFFICE



August 11, 2015

From: David Taylor, 4712 Hilltop Ct., Farmington, NM 87402

To: Bureau of Land Management, Claim Renewal, One North Central Ave., Ste. 800, Phoenix, AZ 85004

Reference: Maintenance Fee Waiver and Affidavit of Annual Work due prior to September 1, 2014. AMC's #347608, 399136, and 399923, 402052 and 402053 Pima County, Arizona.

Gentlemen, Enclosed are the following signed forms required for our continued ownership of the referenced claims: 1) Maintenance Fee Waiver Certification. 2) Affidavit of Performance of Annual Work. 3) Check in the amount of \$50.00. If you require additional assistance, please feel free to call us at (314) 808-5858. Thank you for your assistance. Respectfully, David Taylor

RECEIVED  
BLM AZ STATE OFFICE  
2015 AUG 17 P 3:17  
PHOENIX, ARIZONA

**PRIORITY®** **FLAT RATE ENVELOPE**  
**★ MAIL ★** ONE RATE ★ ANY WEIGHT\*

APPLY PRIORITY MAIL POSTAGE HERE

DAVID G TAYLOR  
4712 HILLTOP CT  
FARMINGTON, NM 87402



1006



85004

U.S. POSTAGE  
PAID  
FARMINGTON, NM  
87401  
AUG 13, 15  
AMOUNT  
**\$5.75**  
R2304E106558-03

BUREAU OF LAND MANAGEMENT  
ONE NORTH CENTRAL AVE  
SUITE # 800  
PHOENIX, AZ 85004

2015 AUG 17 P 3:16

RECEIVED  
BLM AZ STATE OFFICE

**United States Department of the Interior**  
**Bureau of Land Management**  
LANDS/RECREATION & PLANNING  
ONE N CENTRAL AVE  
PHOENIX, AZ 85004 -2203  
Phone: 602-417-9200

Receipt

No: 3369990

<b>Transaction #:</b> 3468149	
<b>Date of Transaction:</b> 08/18/2015	
CUSTOMER:	
DAVID G TAYLOR 4712 HILLTOP CT FARMINGTON, NM 87402-4566 US	

LINE #	QTY	DESCRIPTION	REMARKS	UNIT PRICE	TOTAL
1	1.00	LOCATABLE MINERALS / MINING CLAIMS-NOT NEW-UNADJUD, ONE AUTH NO. ONLY / MINING CLAIM MONEY RECEIVED CASES: AMC347608/\$50.00	MAINT FEE WAIVER (5) 2016 / POL (2) 2015	- n/a -	50.00
<b>TOTAL:</b>					<b>\$50.00</b>

PAYMENT INFORMATION					
1	AMOUNT:	50.00	POSTMARKED:	08/13/2015	
	TYPE:	CHECK	RECEIVED:	08/17/2015	
	CHECK NO:	226			
	NAME:	TAYLOR, DAVID G 4712 HILLTOP CT FARMINGTON NM 87402-4566 US			

REMARKS

This receipt was generated by the automated BLM Collections and Billing System and is a paper representation of a portion of the official electronic record contained therein.

[ INTERED ]  
AUG 20 2015  
BY: RAM

8/18/2015



UNITED STATES  
DEPARTMENT OF THE INTERIOR  
BUREAU OF LAND MANAGEMENT

150

ADA

Amc 347608  
Amc 399136  
Amc 399923  
Amc 402052  
FORM APPROVED  
OMB NO. 1004-0114  
Expires: August 31, 2013

**MAINTENANCE FEE WAIVER CERTIFICATION**

SEE INSTRUCTIONS ON PAGE 2

- This small miner waiver is filed for the assessment year beginning on September 1, 2014 and ending on September 1, 2015.
- The undersigned and all related parties owned ten or fewer mining claims, mill, or tunnel sites located and maintained on Federal lands in the United States of America on September 1, 2014.
- The undersigned have performed the assessment work required by law for each mining claim listed prior to filing this waiver and understand that by filing this form, the undersigned must file an affidavit of assessment work with the Bureau of Land Management (BLM) by the December 30th following the filing of this waiver.
- The undersigned understand that if the assessment work obligation has not yet come due under 30 U.S.C. 28 (for those claims in their first assessment year only), a notice of intent to hold reciting this condition must be recorded by the December 30th following the filing of this waiver.
- The undersigned understand that mill and tunnel sites may also be listed on this waiver and be waived from payment of the maintenance fee, and that a notice of intent to hold for these sites is required to be filed with the BLM by the December 30th following the filing of this waiver.
- The undersigned understand and acknowledge that pursuant to 43 U.S.C. 1212 and 18 U.S.C. 1001, the filing or recording of a false, fictitious, or fraudulent document with the BLM may result in a fine of up to \$250,000, a prison term not to exceed five years, or both.
- The mining claims, mill or tunnel sites for which this waiver from payment of the maintenance fees is requested are:

CLAIM OR SITE NAME	BLM RECORDATION SERIAL NUMBER
1. JOHNNIE LEE	AMC 347608 ✓
2. BUDDY BLUE BIRD	AMC 399136
3. JIM TAYLOR	AMC 399923 40
4. OLD PROSPECTOR PLACE	AMC 402052 40
5. LUNA #1	AMC 402052 40
6.	
7.	
8.	
9.	
10.	

RECEIVED  
 BLM AZ STATE OFFICE  
 2014 AUG - 6 P 1:24  
 PHOENIX, ARIZONA

The owner(s) (claimants) of the above mining claims and sites are:

DAVID G. TAYLOR  
(Owner's Name - Please Print)  
4712 HILLTOP CT  
(Owner's Mailing Address)

*David Taylor*  
(Owner's Signature)  
FARMINGTON NM 87402  
(City) (State) (Zip Code)

DIANNE Y. TAYLOR  
(Owner's Name - Please Print)  
4712 HILLTOP CT  
(Owner's Mailing Address)

*Dianne Y. Taylor*  
(Owner's Signature)  
FARMINGTON NM 87402  
(City) (State) (Zip Code)

(Owner's Name - Please Print)  
(Owner's Mailing Address)

(Owner's Signature)  
(City) (State) (Zip Code)

(Owner's Name - Please Print)  
(Owner's Mailing Address)

(Owner's Signature)  
(City) (State) (Zip Code)

(Continued on page 2)

ENTERED  
SEP 05 2014  
BY: AT

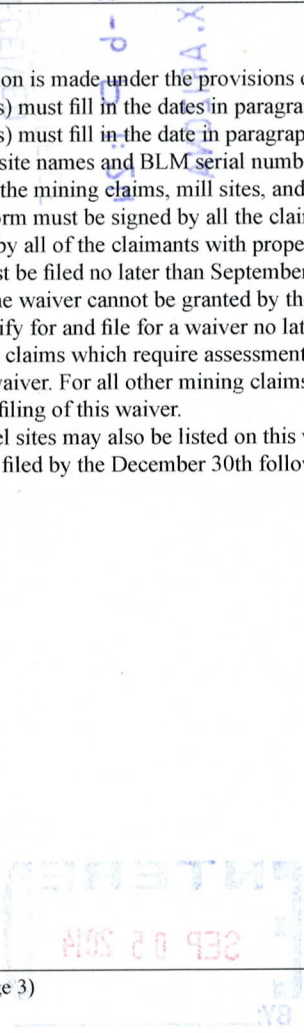
(Owner's Name - Please Print)	(Owner's Signature)
(Owner's Mailing Address)	(City) (State) (Zip Code)
(Owner's Name - Please Print)	(Owner's Signature)
(Owner's Mailing Address)	(City) (State) (Zip Code)
(Owner's Name - Please Print)	(Owner's Signature)
(Owner's Mailing Address)	(City) (State) (Zip Code)
(Owner's Name - Please Print)	(Owner's Signature)
(Owner's Mailing Address)	(City) (State) (Zip Code)

18 U.S.C. 1001 and 43 U.S.C. 1212 make it a crime for any person knowingly and willfully to make to any department or agency of the United States any false, fictitious or fraudulent statements or representations as to any matter within its jurisdiction.

**INSTRUCTIONS**

1. This certification is made under the provisions of 43 U.S.C. § 1744 and 30 U.S.C. §28-28k and the regulations thereunder (43 CFR Part 3830).
2. The claimant(s) must fill in the dates in paragraph 1 for the beginning and ending of the assessment year for which this waiver is sought.
3. The claimant(s) must fill in the date in paragraph 2 for the beginning of the assessment year for which this waiver is sought.
4. All claim and site names and BLM serial numbers must be listed for the mining claims, mill sites, and tunnel sites for which the waiver is sought.
5. All owners of the mining claims, mill sites, and tunnel sites and their addresses must be given.
6. This waiver form must be signed by all the claimants or their designated agent, in original form. If an agent is designated, a notarized designation of agent, signed by all of the claimants with proper address given, must be submitted with this waiver.
7. This form must be filed no later than September 1st for the upcoming assessment year in the BLM State Office where the mining claims or sites are recorded, or the waiver cannot be granted by the BLM. (Example: To obtain a waiver for the assessment year 2012, which begins on September 1, 2011, you must qualify for and file for a waiver no later than September 1, 2011, in the proper BLM State Office.)
8. For all mining claims which require assessment work, you must record an affidavit of labor on or before the December 30th immediately following the filing of this waiver. For all other mining claims or sites waived, you must record a notice of intent to hold on or before the December 30th immediately following the filing of this waiver.
9. Mill and tunnel sites may also be listed on this waiver and be waived from payment of the maintenance fee. A notice of intent to hold for these sites is required to be filed by the December 30th following the filing of this waiver.

FOR OFFICIAL USE ONLY





AMC347608  
 399136  
 399923  
 402052

When Recorded Return Document:  
DAVID G. TAYLOR  
4712 HILLTOP CT  
FARMINGTON, N.M.  
87402

**ENTERED**  
 AUG - 7 2014  
 BY: RAM  
 ADDRESS UPDATED

Check here if this is a change of address.  
 Telephone: 314-808-5858  
 E-mail address: \_\_\_\_\_

**AFFIDAVIT OF PERFORMANCE OF ANNUAL WORK**

1. State of Arizona, County of PIMA ss:  
 2. I (Name) DAVID G. TAYLOR  
 3. Reside at (Address) 4712 HILLTOP CT  
 \_\_\_\_\_  
 City FARMINGTON County SAN JUAN  
NM Zip 87402

BLM  
 Date  
 Stamp  
 RECEIVED  
 BLM AZ STATE OFFICE  
 2014 AUG - 6 P 1:28  
 PHOENIX, ARIZONA


State NM Zip 87402 being duly sworn, depose and say that I am a citizen of the United States, more than eighteen years of age, and that all of the facts set forth in this affidavit, subject to the provisions and penalties of 18 U.S.C. 1001 pertaining to the filing of false, fictitious, or fraudulent statements with the United States, are true and correct according to the best of my knowledge, information and belief.  
 4. Owner's name and address (If not shown in Items 1-3 above). \_\_\_\_\_

5. That I am personally acquainted with the mining claim(s). The work and improvements were made by and at the expense of the owner(s) of said claim(s). Said contiguous group of claims, listed on this document, are situated in the \_\_\_\_\_ (optional) Mining District; PIMA County, Arizona.

Line No.	AMC NUMBER	CLAIM/SITE NAME	COUNTY RECORDER DATA (If available)	TWP	RNG	SEC
1	347608	JOHNNIE LEE		19S	16E	28
2	399136	BUDDY BILLIE BIRD		19S	16E	28
3	399923	JIM TAYLOR		19S	15E	25
4	402052	OLD PROSPECTOR PLACE		19S	16E	28
5	402053	LUNA #1		19S	16E	29
6						

**ENTERED**  
 AUG - 8 2014  
 BY: RAM POC





BLM  
Date  
Stamp

7						
8						
9						
10						

6. That between the dates starting at 12 o'clock noon on September 1, 20 13 and ending at 12 o'clock noon on September 1, 20 14 at least \$ 1500.00 dollars worth of work and improvements were done and performed upon said claim(s) or upon one or more of a contiguous group of claims for the benefit of all, wholly or partly outside of a contiguous group of claims for the benefit of all, not including the location work.


7. That the following persons were employed to perform the work and improvements described herein: \_\_\_\_\_  
DAVID G. TAYLOR AND DIANNE Y. TAYLOR

8. That the work and improvements performed were: PROCESSED, SAMPLED AND TESTED ALLYVIAH SOILS AT SELECT LOCATIONS FOR PLACER GOLD UTILIZING APPROVED ARTISANAL AND CASUAL METHODS.

9. Dated: 8-4-14 Signature: [Signature]

SUBSCRIBED AND SWORN TO before me, a Notary Public, this 4th day of August 20 14

By: David G Taylor  
 Notary Public Tammy Ninos  
 My Commission Expires 05/15/17

  
**TAMMY NINOS**  
 NOTARY PUBLIC  
 STATE OF NEW MEXICO  
 My Commission Expires 05/15/17

Bureau of Land Management  
 Arizona State Office  
[www.az.blm.gov](http://www.az.blm.gov)

No. of Claims: 5 x \$10 = \$50.00  
 Check No.: 4994 Init. CAH  
 Receipt No.: 3095149  
 For BLM Use Only

August 4, 2014

From: David Taylor, 4712 Hilltop Ct., Farmington, NM. 87402

To: Bureau of Land Management, Claim Renewal, One North Central Ave., Ste. 800, Phoenix, AZ. 85004

Reference: Maintenance Fee Waiver and Affidavit of Annual Work due prior to September 1, 2014. AMC's #347608, 399136 and 399923, 402052 and 402053 Pima County, Arizona.

Gentlemen, Enclosed are the following signed forms required for our continued ownership of the referenced claims: 1) Maintenance Fee Waiver Certification. 2) Affidavit of Performance of Annual Work. 3) Check in the amount of \$50.00. If you require additional assistance, please feel free to call us at (314) 808-5858. Thank you for your assistance. Respectfully, David Taylor



RECEIVED  
BLM AZ STATE OFFICE  
2014 AUG - 6 P 1:24  
PHOENIX, ARIZONA

DAVID G. TAYLOR  
4712 HILLTOP COURT  
FARMINGTON, NM 87402

CERTIFIED MAIL™  
7014 0510 0002 1983 2236  
U.S. POSTAGE  
PAID  
FARMINGTON, NM  
87401  
AUG 07, 14  
AMOUNT

\$3.79 RECEIVED  
DUNN STATE OFFICE

2014 AUG - 6 P 1:24

PHOENIX, ARIZONA

BWM  
ARIZONA STATE OFFICE  
ONE NORTH CENTRAL AVE, SUITE 800  
PHOENIX, AZ 85004-4427

2014 CLAIM RENEWAL

8500484427



1000


PLACE STICKER AT TOP OF ENVELOPE TO THE RIGHT  
OF THE RETURN ADDRESS, FOLD AT DOTTED LINE

CERTIFIED MAIL




DAVID G. TAYLOR  
4712 HILLTOP COURT  
FARMINGTON, NM 87402

DEFINITELY WORTH IT



7014 0510 0002 1983 2236



95004

U.S. POSTAGE  
PAID  
FARMINGTON, NM  
87401  
AUG 04, 14  
AMOUNT

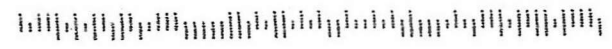
\$3.79 RECEIVED  
DENVER STATE OFFICE

2014 AUG - 6 P 1:24


PHOENIX, ARIZONA

BWM  
ARIZONA STATE OFFICE  
ONE NORTH CENTRAL AVE, SUITE 800  
PHOENIX, AZ 85004-4427

2014 CLAIM RENEWAL 8500484427



**United States Department of the Interior**  
**Bureau of Land Management**  
 LANDS/RECREATION & PLANNING  
 ONE N CENTRAL AVE  
 PHOENIX, AZ 85004 -2203  
 Phone: 602-417-9200



Receipt

No: 3095149

<b>Transaction #:</b> 3186623	
<b>Date of Transaction:</b> 08/07/2014	
CUSTOMER:	
DAVID G TAYLOR 4712 HILLTOP CT FARMINGTON, NM 87402-4566 US	

LINE #	QTY	DESCRIPTION	REMARKS	UNIT PRICE	TOTAL
1	1.00	LOCATABLE MINERALS / MINING CLAIMS- NOT NEW-UNADJUD, ONE AUTH NO. ONLY / MINING CLAIM MONEY RECEIVED CASES: AMC347608/\$50.00	MAINT FEE PYMNT (5) 2015	- n/a -	50.00
<b>TOTAL:</b>					<b>\$50.00</b>

PAYMENT INFORMATION					
1	AMOUNT:	50.00	POSTMARKED:	08/04/2014	
	TYPE:	CHECK	RECEIVED:	08/06/2014	
	CHECK NO:	4994			
	NAME:	TAYLOR, DAVID G 4712 HILLTOP CT FARMINGTON NM 87402-4566 US			

REMARKS

This receipt was generated by the automated BLM Collections and Billing System and is a paper representation of a portion of the official electronic record contained therein.



UNITED STATES  
DEPARTMENT OF THE INTERIOR  
BUREAU OF LAND MANAGEMENT

MAINTENANCE FEE WAIVER CERTIFICATION

5/20

174

FORM APPROVED  
OMB NO. 1004-0114  
Expires: August 31, 2013

347608

SEE INSTRUCTIONS ON PAGE 2

- This small miner waiver is filed for the assessment year beginning on September 1, 2013 and ending on September 1, 2014
- The undersigned and all related parties owned ten or fewer mining claims, mill, or tunnel sites located and maintained on Federal lands in the United States of America on September 1, 2013.
- The undersigned have performed the assessment work required by law for each mining claim listed prior to filing this waiver and understand that by filing this form, an affidavit of assessment work must be recorded by the December 30th following the filing of this waiver.
- The undersigned understand that if the assessment work obligation has not yet come due under 30 U.S.C. 28 (for those claims in their first assessment year only), a notice of intent to hold reciting this condition must be recorded by the December 30th following the filing of this waiver.
- The undersigned understand that mill and tunnel sites may also be listed upon this waiver and be waived from payment of the maintenance fee, and that a notice of intent to hold for these sites is required to be recorded by the December 30th immediately following the filing of this waiver.
- The undersigned understand and acknowledge that pursuant to 43 U.S.C. 1212 and 18 U.S.C. 1001, the filing or recording of a false, fictitious, or fraudulent document with the Bureau of Land Management may result in a fine of up to \$250,000, a prison term not to exceed five years, or both.
- The mining claims, mill or tunnel sites for which this waiver from payment of the maintenance fees is requested are:

CLAIM OR SITE NAME	BLM RECORDATION SERIAL NUMBER
1. JOHNNIE WEE ✓	AMC # 347608
2. BUDDY BLUE BIRD	AMC # 399136
3. JIM TAYLOR	AMC # 399923
4. OLD PROSPECTOR PLACE	AMC # 402052
5. LINA # 1	AMC # 402053
6.	
7.	
8.	
9.	
10.	

RECEIVED  
 BLM AZ STATE OFFICE  
 PHOENIX, ARIZONA  
 2013 AUG -5 P 1:52

The owner(s) (claimants) of the above mining claims and sites are:

DAVID G. TAYLOR  
(Owner's Name - Please Print)

*David G. Taylor*  
(Owner's Signature)

P.O. BOX 116  
(Street or P.O. Box)

BERNARD MO 63341  
(City) (State) (Zip Code)

DANNIE Y. TAYLOR  
(Owner's Name - Please Print)

*Dannie Y. Taylor*  
(Owner's Signature)

P.O. BOX 116  
(Street or P.O. Box)

BERNARD MO 63341  
(City) (State) (Zip Code)

(Owner's Name - Please Print)

(Owner's Signature)

(Street or P.O. Box)

(City) (State) (Zip Code)

ENTERED  
SEP 11 2013  
BY: *TS*



(Owner's Name - Please Print)	(Owner's Signature)		
(Street or P.O. Box)	(City)	(State)	(Zip Code)
(Owner's Name - Please Print)	(Owner's Signature)		
(Street or P.O. Box)	(City)	(State)	(Zip Code)
(Owner's Name - Please Print)	(Owner's Signature)		
(Street or P.O. Box)	(City)	(State)	(Zip Code)
(Owner's Name - Please Print)	(Owner's Signature)		
(Street or P.O. Box)	(City)	(State)	(Zip Code)

Title 18 U.S.C. Section 1001 and Title 43 U.S.C. Section 1212 makes it a crime for any person knowingly and willfully to make to any department or agency of the United States any false, fictitious or fraudulent statements or representations as to any matter within its jurisdiction.

**INSTRUCTIONS**

1. This certification is made under the provisions of §1744 of Title 43 and § 28-28k of Title 30 of the United States Code; and the regulations thereunder (43 CFR Part 3830).
2. The claimant(s) must fill in the dates in paragraph 1 for the beginning and ending of the assessment year for which this waiver is sought.
3. The claimant(s) must fill in the date in paragraph 2 for the beginning of the assessment year for which this waiver is sought.
4. All claim and site names and Bureau of Land Management (BLM) serial numbers must be listed for the mining claims, mill sites, and tunnel sites for which the waiver is sought.
5. All owners of the mining claims, mill sites, and tunnel sites and their addresses must be given.
6. This waiver form must be signed by all the claimants or their designated agent, in original form. If an agent is designated, a notarized designation of agent, signed by all of the claimants with proper address given, must be submitted with this waiver.
7. This form must be filed no later than September 1st for the upcoming assessment year in the BLM State Office where the mining claims or sites are recorded, or the waiver cannot be granted by the BLM. (Example: To obtain a waiver for the assessment year 2012, which begins on September 1, 2011, you must qualify for and file for a waiver no later than September 1, 2011, in the proper BLM State Office.)
8. For all mining claims which require assessment work, you must record an affidavit of labor on or before the December 30th immediately following the filing of this waiver. For all other mining claims or sites waived, you must record a notice of intent to hold on or before the December 30th immediately following the filing of this waiver.
9. Mill and tunnel sites may also be listed upon this waiver and be waived from payment of the maintenance fee. A notice of intent to hold for these sites is required to be filed by the December 30th following the filing of this waiver.

RECEIVED  
 BLM AZ STATE OFFICE  
 2013 AUG - 5 P 1:52  
 PHOENIX, ARIZONA

**FOR OFFICIAL USE ONLY**

When Recorded Return Document to:  
DAVID G. TAYLOR  
P.O. BOX 116  
DEWANCE, MO 63341

Check here is this is a change of address.  
 Telephone: 314.208.2858  
 E-mail address: \_\_\_\_\_

**AFFIDAVIT OF PERFORMANCE OF ANNUAL WORK**

1. State of Arizona, County of PIMA ss:  
 2. I (Name) DAVID G. TAYLOR  
 3. Reside at (Address) 481 DEWANCE RD  
/ P.O. BOX 116  
 City DEWANCE County ST. CHARLES

RECEIVED  
 BLM AZ STATE OFFICE  
 2013 AUG - 5 P 1:52  
 PHOENIX, ARIZONA  
 BLM  
 Date  
 Stamp

State MO Zip 63341 being duly sworn, depose and say that I am a citizen of the United States, more than eighteen years of age, and that all of the facts set forth in this affidavit, subject to the provisions and penalties of 18 U.S.C. 1001 pertaining to the filing of false, fictitious, or fraudulent statements with the United States, are true and correct according to the best of my knowledge, information and belief.  
 4. Owner's name and address (If not shown in Items 1-3 above). \_\_\_\_\_

5. That I am personally acquainted with the mining claim(s). The work and improvements were made by and at the expense of the owner(s) of said claim(s). Said contiguous group of claims, listed on this document, are situated in the \_\_\_\_\_ (optional) Mining District; PIMA County, Arizona.

Line No.	AMC NUMBER	CLAIM/SITE NAME	COUNTY RECORDER DATA (If available)	TWP	RNG	SEC
1	347608	JENNIE WEE		19S	16E	28
2	399136	BLOODY BLUEBIRD		19S	16E	28
3	399923	JIM TAYLOR		19S	15E	25
4	402052	OLD PROSPECTOR PLACE		19S	16E	28
5	402053	LUNA #1		19S	16E	29
6						

Form: MCF108  
 Revised Jan. 2006  
 Page 1 of 2  
 ENTERED  
 AUG 30 2013  
 BY: AT

RECEIVED  
BLM AZ STATE OFFICE  
2013 AUG - 5 P 1:52  
PHOENIX, ARIZONA

BLM  
Date  
Stamp

7					
8					
9					
10					

6. That between the dates starting at 12 o'clock noon on September 1, 20 12 and ending at 12 o'clock noon on September 1, 20 13 at least \$ 1,425.00 dollars worth of work and improvements were done and performed upon said claim(s) or upon one or more of a contiguous group of claims for the benefit of all, wholly or partly outside of a contiguous group of claims for the benefit of all, not including the location work.

7. That the following persons were employed to perform the work and improvements described herein: \_\_\_\_\_  
DANIEL G. TAYLOR AND RIANNE Y. TAYLOR

8. That the work and improvements performed were: PROCESSED, SAMPLED AND TESTED ALLUVIAL SOILS AT SELECTION STATION FOR PLACER GOLD UTILIZING APPROVED ARTISANAL METHODS AND EQUIPMENT.

9. Dated: 7-5-13 Signature: [Signature]

SUBSCRIBED AND SWORN TO before me, a Notary Public, this 5<sup>th</sup> day of July 20 13

By: David Taylor

Notary Public [Signature]

My Commission Expires 12/20/2015

**NATHAN ELBERT**  
Notary Public - Notary Seal  
State of Missouri  
Commissioned for St. Charles County  
My Commission Expires: Dec. 20, 2015  
11283134

Bureau of Land Management  
Arizona State Office  
[www.az.blm.gov](http://www.az.blm.gov)

No. of Claims: 5 x \$10 = 50  
Check No.: 4983 Init. SC  
Receipt No.: 2847795  
For BLM Use Only



July 5, 2013

David G. Taylor  
P.O. Box 116  
Defiance, MO 63341

Bureau of Land Management  
Attention: Accounts  
One North Central Ave.  
Suite 800  
Phoenix, AZ 85004

Reference: Maintenance Fee Waiver and Affidavit of Annual Work due prior to September 1, 2013. AMC's #347608, 399136 and 399923, 402052 and 402053 Pima County, Arizona.

Gentlemen:

Enclosed are the following signed forms required for our continued ownership of the referenced claims:


1. Maintenance Fee Waiver Certification
2. Affidavit of Performance of Annual Work
3. Check in the amount of \$50.00

If you require additional assistance, please feel free to call us at 314.808.5858

Thank you for your assistance.

Respectfully,

David Taylor



PHOENIX, ARIZONA


2013 AUG -5 P 1:52

RECEIVED  
BLM AZ STATE OFFICE




DAVID G. TAYLOR  
P.O. BOX 116  
DEFUNCE, MO 63341

CERTIFIED MAIL™



7013 1090 0001 9633 5170



1000

85004

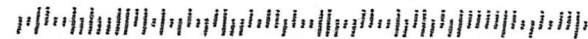
U.S. POSTAGE  
PAID  
RAYFORD, CN  
81122  
AUG 01, 13  
AMOUNT

\$3.56  
00053025-0

BUREAU OF LAND MANAGEMENT  
ATTENTION: ACCOUNTS PHOENIX, ARIZONA  
ONE NORTH CENTRAL AVE 25 P 1:52  
SUITE 800  
PHOENIX, AZ 85004

RECEIVED  
BLM AZ STATE OFFICE

6500484427





**United States Department of the Interior**  
**Bureau of Land Management**  
LANDS/RECREATION & PLANNING  
ONE N CENTRAL AVE  
PHOENIX, AZ 85004 -2203  
Phone: 602-417-9200

Receipt

No: 2847795

<b>Transaction #:</b> 2933489	
<b>Date of Transaction:</b> 08/06/2013	
CUSTOMER:	
DAVID TAYLOR PO BOX 116 DEFIANCE, MO 63341-0116 US	

LINE #	QTY	DESCRIPTION	REMARKS	UNIT PRICE	TOTAL
1	1.00	LOCATABLE MINERALS / MINING CLAIMS- NOT NEW-UNADJUD, ONE AUTH NO. ONLY / MINING CLAIM MONEY RECEIVED <b>CASES: AMC347608/\$50.00</b>	WAV 2014 & POL 2013 (5)	- n/a -	50.00
<b>TOTAL:</b>					<b>\$50.00</b>

PAYMENT INFORMATION					
1	AMOUNT:	50.00	POSTMARKED:	08/01/2013	
	TYPE:	CHECK	RECEIVED:	08/05/2013	
	CHECK NO:	4983			
	NAME:	TAYLOR, DAVID G PO BOX 116 DEFIANCE MO 63341-0116 US			

REMARKS

This receipt was generated by the automated BLM Collections and Billing System and is a paper representation of a portion of the official electronic record contained therein.



UNITED STATES  
DEPARTMENT OF THE INTERIOR  
BUREAU OF LAND MANAGEMENT

Form 3830-2  
(September 2010)

MAINTENANCE FEE WAIVER CERTIFICATION

44

FORM APPROVED (415)  
OMB NO. 1004-0114

Expires: August 31, 2013

402052 399136  
399923 347608

SEE INSTRUCTIONS ON PAGE 2

1. This small miner waiver is filed for the assessment year beginning on September 1, 2012 and ending on September 1, 2013
2. The undersigned and all related parties owned ten or fewer mining claims, mill, or tunnel sites located and maintained on Federal lands in the United States of America on September 1, 2012
3. The undersigned have performed the assessment work required by law for each mining claim listed prior to filing this waiver and understand that by filing this form, an affidavit of assessment work must be recorded by the December 30th following the filing of this waiver.
4. The undersigned understand that if the assessment work obligation has not yet come due under 30 U.S.C. 28 (for those claims in their first assessment year only), a notice of intent to hold reciting this condition must be recorded by the December 30th following the filing of this waiver.
5. The undersigned understand that mill and tunnel sites may also be listed upon this waiver and be waived from payment of the maintenance fee, and that a notice of intent to hold for these sites is required to be recorded by the December 30th immediately following the filing of this waiver.
6. The undersigned understand and acknowledge that pursuant to 43 U.S.C. 1212 and 18 U.S.C. 1001, the filing or recording of a false, fictitious, or fraudulent document with the Bureau of Land Management may result in a fine of up to \$250,000, a prison term not to exceed five years, or both.
7. The mining claims, mill or tunnel sites for which this waiver from payment of the maintenance fees is requested are:

CLAIM OR SITE NAME	BLM RECORDATION SERIAL NUMBER
1. JOHNNIE LEE	✓ AMC # 347608
2. BUDDY BLUEBIRD	AMC # 399136
3. JIM TAYLOR	AMC # 399923
4. OLD PROSPECTOR PLACER	AMC # 402052
5. LUNA # 1	AMC # 402053
6.	
7.	
8.	
9.	
10.	

The owner(s) (claimants) of the above mining claims and sites are:

DAVID G. TAYLOR  
(Owner's Name - Please Print)

*David G. Taylor*  
(Owner's Signature)

P.O. BOX 116  
(Street or P.O. Box)

DEFIANCE MO 63341  
(City) (State) (Zip Code)

DANNIE L. TAYLOR  
(Owner's Name - Please Print)

*Dannie L. Taylor*  
(Owner's Signature)

P.O. BOX 116  
(Street or P.O. Box)

DEFIANCE MO 63341  
(City) (State) (Zip Code)

(Owner's Name - Please Print)

(Owner's Signature)

(Street or P.O. Box)

(City) (State) (Zip Code)

(Continued on page 2)

RECEIVED  
 BLM AZ STATE OFFICE  
 PHOENIX, ARIZONA  
 2012 AUG 22 P 3:18

ENTERED IN COMPUTER

RE 9.14.12

ML  
RE

(Owner's Name - Please Print)	(Owner's Signature)		
(Street or P.O. Box)	(City)	(State)	(Zip Code)
(Owner's Name - Please Print)	(Owner's Signature)		
(Street or P.O. Box)	(City)	(State)	(Zip Code)
(Owner's Name - Please Print)	(Owner's Signature)		
(Street or P.O. Box)	(City)	(State)	(Zip Code)
(Owner's Name - Please Print)	(Owner's Signature)		
(Street or P.O. Box)	(City)	(State)	(Zip Code)

Title 18 U.S.C. Section 1001 and Title 43 U.S.C. Section 1212 makes it a crime for any person knowingly and willfully to make to any department or agency of the United States any false, fictitious or fraudulent statements or representations as to any matter within its jurisdiction.

INSTRUCTIONS

1. This certification is made under the provisions of §1744 of Title 43 and § 28-28k of Title 30 of the United States Code; and the regulations thereunder (43 CFR Part 3830).
2. The claimant(s) must fill in the dates in paragraph 1 for the beginning and ending of the assessment year for which this waiver is sought.
3. The claimant(s) must fill in the date in paragraph 2 for the beginning of the assessment year for which this waiver is sought.
4. All claim and site names and Bureau of Land Management (BLM) serial numbers must be listed for the mining claims, mill sites, and tunnel sites for which the waiver is sought.
5. All owners of the mining claims, mill sites, and tunnel sites and their addresses must be given.
6. This waiver form must be signed by all the claimants or their designated agent, in original form. If an agent is designated, a notarized designation of agent, signed by all of the claimants with proper address given, must be submitted with this waiver.
7. This form must be filed no later than September 1st for the upcoming assessment year in the BLM State Office where the mining claims or sites are recorded, or the waiver cannot be granted by the BLM. (Example: To obtain a waiver for the assessment year 2012, which begins on September 1, 2011, you must qualify for and file for a waiver no later than September 1, 2011, in the proper BLM State Office.)
8. For all mining claims which require assessment work, you must record an affidavit of labor on or before the December 30th immediately following the filing of this waiver. For all other mining claims or sites waived, you must record a notice of intent to hold on or before the December 30th immediately following the filing of this waiver.
9. Mill and tunnel sites may also be listed upon this waiver and be waived from payment of the maintenance fee. A notice of intent to hold for these sites is required to be filed by the December 30th following the filing of this waiver.

BLM STATE OFFICE  
 RECEIVED  
 2011 AUG 22 P 3:18  
 PHOENIX, ARIZONA

FOR OFFICIAL USE ONLY  
 RECEIVED  
 BLM STATE OFFICE  
 2012 AUG 22 P 3:18  
 PHOENIX, ARIZONA



August 16, 2012

David G. Taylor  
P.O. Box 116  
Defiance, MO 63341

Bureau of Land Management  
Attention: Accounts  
One North Central Ave.  
Suite 800  
Phoenix, AZ 85004

Reference: Maintenance Fee Waiver and Affidavit of Annual Work due prior to September 1, 2012. AMC's #347608, 399136 and 399923, 402052 and 402053 Pima County, Arizona.

Gentlemen:

Enclosed are the following signed forms required for our continued ownership of the referenced claims:

1. Maintenance Fee Waiver Certification
2. Affidavit of Performance of Annual Work
3. Check in the amount of \$50.00

If you require additional assistance, please feel free to call us at 314.808.5858.

Thank you for your assistance.

Respectfully,

  
David Taylor

RECEIVED  
BLM AZ STATE OFFICE  
2012 AUG 22 P 3:18  
PHOENIX, ARIZONA



When Recorded Return Document to:

DAVID G. TAYLOR  
PO. BOX 110  
DEFIANCE, MO  
63341

Check here if this is a change of address.

Telephone: 314.808.5858

E-mail address: \_\_\_\_\_

**AFFIDAVIT OF PERFORMANCE OF ANNUAL WORK**

RECEIVED  
BLM AZ STATE OFFICE  
2012 AUG 22 P 3:18  
PHOENIX, ARIZONA  
BLM  
Date  
Stamp

1. State of Arizona, County of PIMA ss:  
2. I (Name) DAVID G. TAYLOR  
3. Reside at (Address) 481 DEFIANCE RD  
/ P.O. BOX 110  
City DEFIANCE County ST CHARLES

State MO Zip 63341 being duly sworn, depose and say that I am a citizen of the United States, more than eighteen years of age, and that all of the facts set forth in this affidavit, subject to the provisions and penalties of 18 U.S.C. 1001 pertaining to the filing of false, fictitious, or fraudulent statements with the United States, are true and correct according to the best of my knowledge, information and belief.

4. Owner's name and address (If not shown in Items 1-3 above). \_\_\_\_\_

5. That I am personally acquainted with the mining claim(s). The work and improvements were made by and at the expense of the owner(s) of said claim(s). Said contiguous group of claims, listed on this document, are situated in the \_\_\_\_\_ (optional) Mining District; PIMA County, Arizona.

Line No.	AMC NUMBER	CLAIM/SITE NAME	COUNTY RECORDER DATA (If available)	TWP	RNG	SEC
1	347608	JOLINNIE WEE		19S	16E	28
2	399136	BUDDY BULLIE BIRD		19S	16E	28
3	399923	JIM TAYLOR		19S	15E	25
4	402052	OLD PROSPECTOR PLACER		19S	16E	28
5	402053	LUNA #1		19S	16E	29
6						

BLM  
Date  
Stamp

RECEIVED  
BLM AZ STATE OFFICE  
2012 AUG 22 P 3:18  
PHOENIX, ARIZONA

7					
8					
9					
10					

6. That between the dates starting at 12 o'clock noon on September 1, 2010 and ending at 12 o'clock noon on September 1, 2012 at least \$ 1,250.00 dollars worth of work and improvements were done and performed upon said claim(s) or upon one or more of a contiguous group of claims for the benefit of all, wholly or partly outside of a contiguous group of claims for the benefit of all, not including the location work.

7. That the following persons were employed to perform the work and improvements described herein: DAVID G. TAYLOR AND RYANNE L. TAYLOR

8. That the work and improvements performed were: PROCESSED, SAMPLED AND TESTED ALLUVIAL SOILS AT SELECT LOCATIONS FOR PLACER GOLD UTILIZING APPROVED ARTISANAL METHODS AND EQUIPMENT.

9. Dated: 8-17-12 Signature: [Signature]

SUBSCRIBED AND SWORN TO before me, a Notary Public, this 17 day of Aug 2012

By: [Signature]  
Notary Public Pat Watts

My Commission Expires 5-18-14

PAT WATTS  
Notary Public - Notary Seal  
STATE OF MISSOURI  
St. Charles County  
My Commission Expires: May 18, 2014  
Commission # 1988717

Bureau of Land Management  
Arizona State Office  
[www.az.blm.gov](http://www.az.blm.gov)

No. of Claims: 5 \*\$10 = \$50.00  
Check No.: 4682 Init. A.W.  
Receipt No.: 2637885  
For BLM Use Only

DAVID G. TAYLOR  
P.O. BOX 116  
BRUNNEN, MO 63341

BLM  
ATTENTION: ACCOUNTS  
ONE NORTH CENTRAL AVE  
SUITE 800  
PHOENIX, AZ 85004

RECEIVED  
BLM AZ STATE OFFICE  
2012 AUG 22 P 3:18  
PHOENIX, ARIZONA



BIANCE

RECEIVED  
BLM AZ STATE OFFICE

2012 AUG 22 P 3 16

PHOENIX, ARIZON



Flat Rate  
Mailing Envelope

For Domestic and International Use

Visit us at usps.com

Any amount of mailable material may be enclosed, as long as the envelope is not modified, and the contents are entirely confined within the envelope with the adhesive provided as the means of closure.

INTERNATIONAL RESTRICTIONS APPLY:

4-POUND  
INTERNATIONAL



Customs forms for international mail or ask a retail carrier for a form.



From/Expéditeur:

**PRIORITY MAIL**  
UNITED STATES POSTAL SERVICE

For Domestic and International Use

From **DAVID G. TAYLOR**  
**P.O. BOX 116**  
**DEFANCE, MO 63341**

**TO BLM/ACCOUNTS**  
**ONE NORTH CENTRAL AVE**  
**SUITE 800**  
**PHOENIX, AZ 85004**

Label 228, January 2009



USPS packaging products have been awarded Cradle to Cradle Certification™ for their ecologically-intelligent design. For more information go to [mbdc.com/usps](http://mbdc.com/usps). Cradle to Cradle Certified™ is a certification mark of MBDC.



Please recycle.



This packaging is the property of the U.S. Postal Service® and is provided solely for use in sending Priority Mail® shipments. Misuse may be a violation of federal law. This packaging is not for resale. EP14F © U.S. Postal Service; Oct. 2009; All rights reserved.

082708\_PM\_EP14F OCT 2008

DAVID G. TAYLOR  
P.O. BOX 116  
BRUCELAND, MO 63341

BLM  
ATTENTION: ACCOUNTS  
ONE NORTH CENTRAL AVE  
SUITE 800  
PHOENIX, AZ 85004

RECEIVED  
BLM AZ STATE OFFICE  
2012 AUG 22 P 3:18  
PHOENIX, ARIZONA

DAVID G. TAYLOR  
P.O. BOX 116  
BRUNNEN, MO 63341

BLM  
ATTENTION: ACCOUNTS  
ONE NORTH CENTRAL AVE  
SUITE 800  
PHOENIX, AZ 85004

RECEIVED  
BLM AZ STATE OFFICE  
2012 AUG 22 P 3:18  
PHOENIX, ARIZONA



FLAT RATE

RECEIVED  
BLM AZ STATE OFFICE

2012 AUG 22 P 3:16

PHOENIX, ARIZON



# Flat Rate Mailing Envelope

For Domestic and International Use

Visit us at [usps.com](http://usps.com)



Any amount of mailable material may be enclosed, as long as the envelope is not modified, and the contents are entirely confined within the envelope with the adhesive provided as the means of closure.


From/Expéditeur:

### INTERNATIONAL RESTRICTIONS APPLY:

4-POUND  
INTERNATIONAL

United States Postal Service®  
**DELIVERY CONFIRMATION™**

Customs form  
International  
or ask a retail



0309 0330 0000 6996 8354



For Domestic  
and International Use



From **DAVID G. TAYLOR**  
**P.O. BOX 116**  
**DEWANCE, MO 63341**  
**TO BLM/ACCOUNTS**  
**ONE NORTH CENTRAL AVE**  
**SUITE 800**  
**PHOENIX, AZ 85004**

Label 226, January 2008



USPS packaging products have been awarded Cradle to Cradle Certification™ for their ecologically-intelligent design. For more information go to [mbdc.com/usps](http://mbdc.com/usps)  
Cradle to Cradle Certified™ is a certification mark of MBDC.

Please recycle.



This packaging is the property of the U.S. Postal Service® and is provided solely for use in sending Priority Mail® shipments. Misuse may be a violation of federal law. This packaging is not for resale. EPT4F © U.S. Postal Service, Oct. 2008; All rights reserved.

082708\_PML EPT4F OCT 2008

**United States Department of the Interior**  
**Bureau of Land Management**  
 LANDS/RECREATION & PLANNING  
 ONE N CENTRAL AVE  
 PHOENIX, AZ 85004 -2203  
 Phone: 602-417-9200

Receipt

No: 2637885

<b>Transaction #:</b> 2718497	
<b>Date of Transaction:</b> 08/23/2012	
CUSTOMER:	
DAVID TAYLOR PO BOX 116 DEFIANCE,MO 63341-0116 US	

LINE #	QTY	DESCRIPTION	REMARKS	UNIT PRICE	TOTAL
1	1.00	LOCATABLE MINERALS / MINING CLAIMS- NOT NEW-UNADJUD, ONE AUTH NO. ONLY / MINING CLAIM MONEY RECEIVED <b>CASES: AMC347608/\$50.00</b>	MAINT FEE WAIVER (5) 2013 / POL (5) 2012	- n/a -	50.00
<b>TOTAL:</b>					<b>\$50.00</b>

PAYMENT INFORMATION			
1	AMOUNT:	50.00	POSTMARKED: N/A
	TYPE:	CHECK	RECEIVED: 08/22/2012
	CHECK NO:	4682	
	NAME:	TAYLOR, DAVID PO BOX 116 DEFIANCE MO 63341-0116 US	

REMARKS

This receipt was generated by the automated BLM Collections and Billing System and is a paper representation of a portion of the official electronic record contained therein.



215  
*[Handwritten initials]*

AMC 402052  
AMC 399923  
AMC 399136  
AMC 347608

FORM APPROVED  
OMB NO. 1004-0114  
Expires: February 28, 2010

**MAINTENANCE FEE WAIVER CERTIFICATION**

SEE INSTRUCTIONS ON REVERSE

1. This small miner waiver is filed for the assessment year beginning at noon on September 1, 2011 and ending at noon on September 1, 2012
2. The undersigned and all related parties owned ten or fewer mining claims, mill, or tunnel sites located and maintained on Federal lands in the United States of America on September 1, 2011
3. The undersigned have performed the assessment work **required by law** for each mining claim listed **prior to filing this waiver** and understand that by filing this form; an affidavit of assessment work **must** be recorded by the December 30th following the filing of this waiver.
4. The undersigned understand that if the assessment work obligation has not yet come due under 30 U.S.C. 28 (for those claims in their first assessment year only); a notice of intent to hold reciting this condition **must** be recorded by the December 30th following the filing of this waiver.
5. The undersigned understand that mill and tunnel sites may also be listed upon this waiver and be waived from payment of the maintenance fee; and that a notice of intent to hold for these sites is required to be recorded by the December 30th immediately following the filing of this waiver.
6. The undersigned understand and acknowledge that pursuant to 43 U.S.C. 1212 and 18 U.S.C. 1001; the filing or recording of a false, fictitious, or fraudulent document with the Bureau of Land Management may result in a fine of up to \$250,000, a prison term not to exceed five years, or both.
7. The mining claims, mill or tunnel sites for which this waiver from payment of the maintenance fees is requested are:

CLAIM OR SITE NAME	BLM RECORDATION SERIAL NUMBER
1. JOHNNIE LEE	AMC # 347608
2. BUDDY BLUEBIRD	AMC # 399136
3. JIM TAYLOR	AMC # 399923
4. OLD PROSPECTOR PLACE	AMC # 402052
5. LUNA #1	AMC # 402053
6.	
7.	
8.	
9.	
10.	

The owner(s) (claimants) of the above mining claims and sites are:

DAVID G. TAYLOR  
(Owner's Name - Please Print)  
PO. BOX 116  
(Street or P.O. Box)  
DEFUNCE MO 63341  
(City) (State) (Zip Code)

*[Signature: David G. Taylor]*  
(Owner's Signature)

DIANNIE TAYLOR  
(Owner's Name - Please Print)  
P.O. BOX 116  
(Street or P.O. Box)  
DEFUNCE MO 63341  
(City) (State) (Zip Code)

*[Signature: Diannie Taylor]*  
(Owner's Signature)

\_\_\_\_\_  
(Owner's Name - Please Print)  
\_\_\_\_\_  
(Street or P.O. Box)  
\_\_\_\_\_  
(City) (State) (Zip Code)

RECEIVED  
BLM AZ STATE OFFICE  
2011 AUG - 5 A 7:53  
DENIX, ARIZONA  
\_\_\_\_\_  
(Owner's Signature)

(Continued on page 2)

AUG 12 2011 *[Handwritten initials]*



(Owner's Name - Please Print)	(Owner's Signature)		
(Street or P.O. Box)	(City)	(State)	(Zip Code)
(Owner's Name - Please Print)	(Owner's Signature)		
(Street or P.O. Box)	(City)	(State)	(Zip Code)
(Owner's Name - Please Print)	(Owner's Signature)		
(Street or P.O. Box)	(City)	(State)	(Zip Code)
(Owner's Name - Please Print)	(Owner's Signature)		
(Street or P.O. Box)	(City)	(State)	(Zip Code)

**INSTRUCTIONS**

1. This certification is made under the provisions of § 1744 of Title 43 and § 28-28k of Title 30 of the United States Code; and the regulations thereunder (43 CFR Part 3830).
2. The claimant(s) **must** fill in the dates in paragraph 1 for the beginning and ending of the assessment year for which this waiver is sought.
3. The claimant(s) **must** fill in the date in paragraph 2 for the beginning of the assessment year for which this waiver is sought.
4. All claim and site names and Bureau of Land Management (BLM) serial numbers **must** be listed for the mining claims, mill sites, and tunnel sites for which the waiver is sought.
5. All owners of the mining claims, mill sites, and tunnel sites and their addresses **must** be given.
6. This waiver form **must** be signed by all the claimants or their designated agent, in original form. If an agent is designated, a notarized designation of agent, signed by all of the claimants with proper address given, **must** be submitted with this waiver.
7. This form **must** be filed no later than September 1st for the upcoming assessment year in the BLM State Office where the mining claims or sites are recorded, or the waiver cannot be granted by the BLM. (Example: to obtain a waiver for the assessment year 2000, which begins at noon on September 1, 1999, you **must** qualify for and file for a waiver no later than September 1, 1999, in the proper BLM State Office).
8. For all mining claims which require assessment work, you **must** record an affidavit of labor on or before the December 30th immediately following the filing of this waiver. For all other mining claims or sites waived, you must record a notice of intent to hold on or before the December 30th immediately following the filing of this waiver.
9. Mill and tunnel sites may also be listed upon this waiver and be waived from payment of the maintenance fee. A notice of intent to hold for these sites is required to be filed by the December 30th following the filing of this waiver.

**NOTICE/BURDEN HOURS STATEMENT**

The Privacy Act of 1974, *as amended*, and the regulation in 43 CFR 2.48(d) provide that you be furnished the following information in connection with the information required by this certification of waiver from rental fees.

**AUTHORITY:** 30 U.S.C. 28-28k; 43 U.S.C. 1201, 1457, 1740, and 1744; and 43 CFR 3830.

**PRINCIPLE PURPOSE:** This information is to be used to verify that the owner(s) (claimants) of a mining claim has complied with 30 U.S.C. 28f and is entitled to perform assessment work in lieu of paying the maintenance fee for the mining claims listed on this form.

**ROUTINE USE:** (1) Adjudication of the claimant(s) certification of waiver from paying the maintenance fee otherwise required by 30 U.S.C. 28f. (2) Disclosure may be made to appropriate Federal agencies when location is made within the agency's geographic area of responsibility. (3) Information from the record and/or the record will be transferred to the appropriate Federal, State, or local agency, or a member of the public in response to a specific request for pertinent information. (4) Information may also be provided to the Department of Justice or in a proceeding before a court or adjudicative body; or to Federal, State, local or foreign agencies when needed for enforcement of civil or criminal codes or applicable regulations concerning title rights upon the public land.

**EFFECT OF NOT PROVIDING INFORMATION:** Disclosure of this information is required by 30 U.S.C. 28f and 43 CFR Part 3830 for those qualified claimants wishing to take the small miner waiver allowed. Failure to supply the information required in this form to support the claimants certification of waiver from payment of the otherwise required maintenance fees will result in the waiver being disallowed and the mining claims subject to forfeiture by BLM under 30 U.S.C. 28i.

The Paperwork Reduction Act of 1995 requires us to inform you that:

This information is being collected to allow the BLM to determine if you qualify for a waiver from the payment of \$100 per mining claim or site maintenance fee established in 30 U.S.C. 28f and the implementing regulations at 43 CFR 3830. A response to this request is required in accordance with the statute to obtain your benefit.

BLM would like you to know that you do not have to respond to this, or any other, Federal agency-sponsored information collection unless it displays a currently valid OMB control number.

Public reporting burden for this form is estimated to average 20 minutes (.33 hours) per response, including time to review instructions, gathering and maintaining data, and completing and reviewing the form. Direct comments regarding this burden estimate, or any other aspect of this form, to the U.S. Department of the Interior, Bureau of Land Management, (1004-0114) Bureau Information Collection Clearance Officer (WO-630), Mail Stop 630, 1849 C St., N.W., Washington, D.C. 20240.

FOR OFFICIAL USE ONLY

PHOENIX, ARIZONA

RECEIVED  
BLM STATE OFFICE

2011 AUG - 5 A 7:53

When Recorded Return Document to:

DAVID G TAYLOR  
PO. BOX 116  
DECIANCE, MO  
63341

Check here is this is a change of address.

Telephone: 314.808.5858

E-mail address: \_\_\_\_\_

**AFFIDAVIT OF PERFORMANCE OF ANNUAL WORK**

1. State of Arizona, County of PIMA ss:  
2. I (Name) DAVID G. TAYLOR  
3. Reside at (Address) 481 DECIANCE RD.  
/ P.O. BOX 116  
City DECIANCE County ST. CHARLES  
State MO Zip 63341

RECEIVED  
BLM AZ STATE OFFICE  
2011 AUG -5 A 1:53  
PHOENIX, ARIZONA  
BLM  
Date  
Stamp

being duly sworn, depose and say that I am a citizen of the United States, more than eighteen years of age, and that all of the facts set forth in this affidavit, subject to the provisions and penalties of 18 U.S.C. 1001 pertaining to the filing of false, fictitious, or fraudulent statements with the United States, are true and correct according to the best of my knowledge, information and belief.  
4. Owner's name and address (If not shown in Items 1-3 above). \_\_\_\_\_

5. That I am personally acquainted with the mining claim(s). The work and improvements were made by and at the expense of the owner(s) of said claim(s). Said contiguous group of claims, listed on this document, are situated in the \_\_\_\_\_ (optional) Mining District; PIMA County, Arizona.

Line No.	AMC NUMBER	CLAIM/SITE NAME	COUNTY RECORDER DATA (If available)	TWP	RNG	SEC
1	347608	JOLIMIE WEE		19S	16E	28
2	399136	BUDDY BLUEBIRD		19S	16E	28
3	399923	JIM TAYLOR		19S	15E	25
4	402052	OLD PROSPECTOR PLACE		19S	16E	28
5	402053	LUNA #1		19S	16E	29
6						

RECEIVED  
BLM AZ STATE OFFICE  
2011 AUG - 5 A 7:53  
PHOENIX, ARIZONA  
BLM  
Date  
Stamp

7						
8						
9						
10						

6. That between the dates starting at 12 o'clock noon on September 1, 20 10 and ending at 12 o'clock noon on September 1, 20 11 at least \$ 675.00 dollars worth of work and improvements were done and performed upon said claim(s) or upon one or more of a contiguous group of claims for the benefit of all, wholly or partly outside of a contiguous group of claims for the benefit of all, not including the location work.

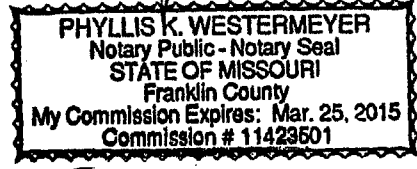
7. That the following persons were employed to perform the work and improvements described herein: DAVID R. TAYLOR AND WYANNE TAYLOR

8. That the work and improvements performed were: TESTED AND PROCESSED ALLUVIAL SOILS AT SELECT LOCATIONS FOR PLACER GOLD UTILIZING ACCEPTABLE "CASUAL" METHODS AND EQUIPMENT.

9. Dated: 8-20-11 Signature: [Signature]

SUBSCRIBED AND SWORN TO before me, a Notary Public, this 20<sup>th</sup> day of June 20 11

By: Phyllis K. Westermeyer  
Notary Public Phyllis K. Westermeyer  
My Commission Expires 3-25-2015



Bureau of Land Management  
Arizona State Office  
[www.az.blm.gov](http://www.az.blm.gov)

No. of Claims: 5 x \$10 50.00  
Check No.: \_\_\_\_\_ Init. [Signature]  
Receipt No.: 2317654  
For BLM Use Only



United States Department of the Interior  
 Bureau of Land Management  
 LANDS/RECREATION & PLANNING  
 ONE N CENTRAL AVE  
 PHOENIX, AZ 85004 -2203  
 Phone: 602-417-9200

Receipt

No: 2397654

<b>Transaction #:</b> 2472802	
<b>Date of Transaction:</b> 08/05/2011	
<b>CUSTOMER:</b>	
DAVID OR DIANNE L G TAYLOR PO BOX 116 DEFIANCE, MO 63341-0116 US	

LINE #	QTY	DESCRIPTION	REMARKS	UNIT PRICE	TOTAL
1	1.00	LOCATABLE MINERALS / MINING CLAIMS-NOT NEW-UNADJUD, ONE AUTH NO. ONLY / MINING CLAIM MONEY RECEIVED CASES: AMC347608/\$50.00	POL/WAIVER-5	- n/a -	50.00
<b>TOTAL:</b>					<b>\$50.00</b>

PAYMENT INFORMATION					
1	AMOUNT:	50.00	POSTMARKED:	08/01/2011	
	TYPE:	CHECK	RECEIVED:	08/05/2011	
	CHECK NO:	4171			
	NAME:	TAYLOR, DAVID G PO BOX 116 DEFIANCE MO 63341-0116 US			

REMARKS

This receipt was generated by the automated BLM Collections and Billing System and is a paper representation of a portion of the official electronic record contained therein.

July 29, 2011

David G. Taylor  
P.O. Box 116  
Defiance, MO 63341

Bureau of Land Management  
Attention: Accounts  
One North Central Ave.  
Suite 800  
Phoenix, AZ 85004

Reference: Maintenance Fee Waiver and Affidavit of Annual Work due prior to September 1, 2011. AMC's #347608, 399136 399923, 402052 and 402053 Pima County, Arizona.

Gentlemen:

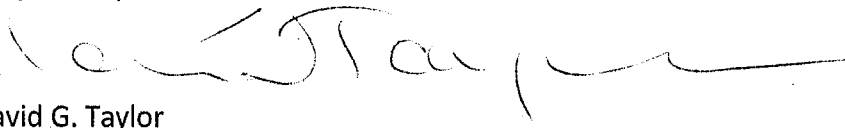
Enclosed are the following signed forms required for our continued ownership of the referenced claims:

1. Maintenance Fee Waiver Certification
2. Affidavit of Performance of Annual Work
3. Check in the amount of \$50.00

If you require additional assistance, please feel free to call us at 314.808.5858.

Thank you for your assistance.

Respectfully,

  
David G. Taylor


PHOENIX, ARIZONA

2011 AUG -5 A 1:53

RECEIVED  
BLM AZ STATE OFFICE

D. TAYLOR  
P.O. BOX 116  
DEFIANCE, MO  
63341

CERTIFIED MAIL™



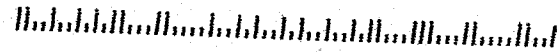
7010 1060 0001 6214 9000

UNITED STATES POSTAGE  
193  
0260 \$ 05.79<sup>0</sup> PB8746593  
9992 MAILED FROM DEFIANCE, MO 63341  
AUG 01 11

BUREAU OF LAND MANAGEMENT  
ATTENTION: ACCOUNTS  
ONE NORTH CENTRAL AVE / SUITE 800  
PHOENIX, AZ 85004

RECEIVED  
STATE OFFICE  
PHOENIX, ARIZONA  
AUG 01 11

8500484427





UNITED STATES DEPARTMENT OF THE INTERIOR  
BUREAU OF LAND MANAGEMENT

gjo

Amc 347608  
Amc 399136  
Amc 399923

FORM APPROVED  
OMB NO. 1004-0114  
Expires: February 28, 2010

MAINTENANCE FEE WAIVER CERTIFICATION

151

SEE INSTRUCTIONS ON REVERSE

1. This small miner waiver is filed for the assessment year beginning at noon on September 1, 2010 and ending at noon on September 1, 2011.
2. The undersigned and all related parties owned ten or fewer mining claims, mill, or tunnel sites located and maintained on Federal lands in the United States of America on September 1, 2010.
3. The undersigned have performed the assessment work required by law for each mining claim listed prior to filing this waiver and understand that by filing this form; an affidavit of assessment work must be recorded by the December 30th following the filing of this waiver.
4. The undersigned understand that if the assessment work obligation has not yet come due under 30 U.S.C. 28 (for those claims in their first assessment year only); a notice of intent to hold reciting this condition must be recorded by the December 30th following the filing of this waiver.
5. The undersigned understand that mill and tunnel sites may also be listed upon this waiver and be waived from payment of the maintenance fee; and that a notice of intent to hold for these sites is required to be recorded by the December 30th immediately following the filing of this waiver.
6. The undersigned understand and acknowledge that pursuant to 43 U.S.C. 1212 and 18 U.S.C. 1001; the filing or recording of a false, fictitious, or fraudulent document with the Bureau of Land Management may result in a fine of up to \$250,000, a prison term not to exceed five years, or both.
7. The mining claims, mill or tunnel sites for which this waiver from payment of the maintenance fees is requested are:

CLAIM OR SITE NAME	BLM RECORDATION SERIAL NUMBER
1. JOHNNIE LEE	AMC # 347608
2. BUDDY BLUEBIRD	AMC # 399136
3. JIM TAYLOR	AMC # 399923
4.	
5.	
6.	
7.	
8.	
9.	
10.	

RECEIVED  
BLM AZ STATE OFFICE  
2010 AUG - 2 A 8: 29  
PHOENIX, ARIZONA

The owner(s) (claimants) of the above mining claims and sites are:

DAVID TAYLOR  
(Owner's Name - Please Print)  
P.O. BOX 116  
(Street or P.O. Box)  
DEFIANCE MO 63341  
(City) (State) (Zip Code)

*David Taylor*  
(Owner's Signature)  
7-27-10

DIANNE TAYLOR  
(Owner's Name - Please Print)  
P.O. BOX 116  
(Street or P.O. Box)  
DEFIANCE MO 63341  
(City) (State) (Zip Code)

*Dianne Taylor*  
(Owner's Signature)  
7-27-10

\_\_\_\_\_  
(Owner's Name - Please Print)  
\_\_\_\_\_  
(Street or P.O. Box)  
\_\_\_\_\_  
(City) (State) (Zip Code)

\_\_\_\_\_  
(Owner's Signature)

(Continued on page 2)

ENTERED INTO COMPUTER  
9/8/10 AT

RECEIVED  
 BLM AZ STATE OFFICE  
 2010 AUG - 2 A 8: 29  
 PHOENIX, ARIZONA  
 BLM  
 Date  
 Stamp

7						
8						
9						
10						

6. That between the dates starting at 12 o'clock noon on September 1, 2009 and ending at 12 o'clock noon on September 1, 2010 at least \$ 325.00 dollars worth of work and improvements were done and performed upon said claim(s) or upon one or more of a contiguous group of claims for the benefit of all, wholly or partly outside of a contiguous group of claims for the benefit of all, not including the location work.

7. That the following persons were employed to perform the work and improvements described herein: DAVID TAYLOR AND DIANNE TAYLOR

8. That the work and improvements performed were: PROCESSED ALLUVIAL SOILS AT SELECT LOCATIONS FOR PLACER GOLD UTILIZING ACCEPTABLE "CASUAL" METHODS AND EQUIPMENT

9. Dated: 7-27-10 Signature: [Signature]

SUBSCRIBED AND SWORN TO before me, a Notary Public, this 27th day of July, 2010

By: David Taylor Dianne Taylor

Notary Public Cherie Walters

My Commission Expires April 13, 2013  
St. Charles, Missouri

CHERIE WALTERS  
 Notary Public - Notary Seal  
 STATE OF MISSOURI  
 St. Charles County  
 My Commission Expires: April 13, 2013  
 Commission # 09435108

Bureau of Land Management  
 Arizona State Office  
[www.az.blm.gov](http://www.az.blm.gov)

No. of Claims: 3 x \$10 = 30.00  
 Check No.: \_\_\_\_\_ Init. SPJ  
 Receipt No. 2181519  
 For BLM Use Only

July 27, 2010

David and Dianne Taylor  
P.O. Box 116  
Defiance, MO 63341

Bureau of Land Management  
Attention: Accounts  
One North Central Ave.  
Suite 800  
Phoenix, AZ 85004

RECEIVED  
BLM AZ STATE OFFICE  
2010 AUG - 2 A 8: 29  
PHOENIX, ARIZONA

Reference: Maintenance Fee Waiver and Affidavit of Annual Work due prior to September 1, 2010. AMC's #347608, 399136 and 399923, Pima County, Arizona.

Gentlemen:

Enclosed are the following signed forms required for our continued ownership of the referenced claims:

1. Maintenance Fee Waiver Certification
2. Affidavit of Performance of Annual Work
3. Check in the amount of \$30.00

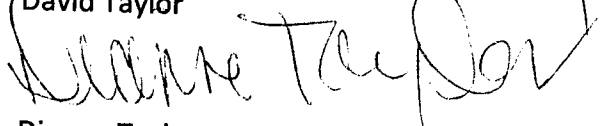
If you require additional assistance, please feel free to call us at 314.808.5858.

Thank you for your assistance.

Respectfully,



David Taylor



Dianne Taylor



**United States Department of the Interior**  
**Bureau of Land Management**  
 LANDS/RECREATION & PLANNING  
 ONE N CENTRAL AVE  
 PHOENIX, AZ 85004 -2203  
 Phone:

Receipt

No: 2181519

<b>Transaction #:</b> 2251115	
<b>Date of Transaction:</b> 08/02/2010	
<b>CUSTOMER:</b>	DAVID OR DIANNE L G TAYLOR PO BOX 116 DEFIANCE, MO 63341-0116 US

LINE #	QTY	DESCRIPTION	REMARKS	UNIT PRICE	TOTAL
1	1.00	LOCATABLE MINERALS / MINING CLAIMS-NOT NEW-UNADJUD, ONE AUTH NO. ONLY / MINING CLAIM MONEY RECEIVED CASES: AMC347608/\$30.00	POL/WAIVER-3	- n/a -	30.00
<b>TOTAL:</b>					<b>\$30.00</b>

PAYMENT INFORMATION					
1	<b>AMOUNT:</b>	30.00	<b>POSTMARKED:</b>	07/28/2010	
	<b>TYPE:</b>	CHECK	<b>RECEIVED:</b>	08/02/2010	
	<b>CHECK NO:</b>	4168			
	<b>NAME:</b>	TAYLOR, DAVID PO BOX 116 DEFIANCE MO 63341-0116 US			

REMARKS	

This receipt was generated by the automated BLM Collections and Billing System and is a paper representation of a portion of the official electronic record contained therein.

AMC 347608

August 14, 2009

David G. Taylor  
P.O. Box 116  
Defiance, MO 63341

Bureau of Land Management  
Arizona State Office  
One North Central Ave.  
Suite 800  
Phoenix, AZ 85004

RECEIVED  
BLM AZ STATE OFFICE  
2009 AUG 18 A 8:20  
PHOENIX, ARIZONA

Reference: Intent to Hold and Payment of Maintenance Fee for 2010 AMC 347608/Johnnie Lee Claim.

Gentlemen,

It is our intent to hold AMC 347608/Johnnie Lee Claim for 2010. Enclosed are the following documents for your use:

1. A check in the amount of \$140.00 for the 2010 maintenance fee.
2. "Intent to Hold" form as required.
3. A copy of recorded Quit Claim Deed for your records.

Intent to Hold form has been forwarded to Pima County for recording.

If you require additional assistance, please feel free to phone me at 314-808-5858.

Thank you for your assistance.

Respectfully,



David G. Taylor



NOTICE OF INTENTION TO HOLD MINING CLAIMS/SITES  
page 2

BLM  
Date  
Stamp

1. State of Arizona, County of PIMA

2. I (Name) DAVID G. TAYLOR

3. Reside at (Address) P.O. BOX 116

City DECIANCE County ST. LOUIS State MO Zip 63341

being duly sworn, depose and say that I am a citizen of the United States, more than eighteen years of age, that all of the facts set forth in this notice, subject to the provisions and penalties of 18 U.S.C. 1001 pertaining to the filing of false, fictitious, or fraudulent statements with the United States, are true and correct according to the best of my knowledge, information and belief.

4. Owner's name and address (If not shown in Items 1-3 above). \_\_\_\_\_

5. Dated: 8-14-09 Signature: David G Taylor

Bureau of Land Management  
Arizona State Office  
[www.az.blm.gov](http://www.az.blm.gov)

No. of Claims: 1 x \$10 = 10  
Check No: 4155 Init. SBG  
Receipt No.: 1980776  
For BLM Use Only


This form is available from the Arizona Department of Mines & Mineral Resources and may be reproduced.



**NOTICE OF INTENTION TO HOLD MINING CLAIMS/SITES**

When Recorded Return Document to:

DAVE TAYLOR  
 P.O. BOX 116  
 DEFIANCE, MO 63341



Check here if this is a change of address.

Telephone: 314-808-5858

E-mail Address STRATINC@MININGSPRING.COM

I (We) intend to hold the claims(s) and/or site(s) listed below for the calendar year 2010 and I (We) have filed or will file a Notice of Intent to Hold in the county where the claim (s) is located.

Reason for filing a Notice of Intent to Hold instead of an assessment work filing (check one):

- Maintenance fee was paid to maintain claim(s) during this assessment year.
- Mill or tunnel sites.
- Claim(s) was located during the current assessment year.
- BLM has deferred assessment work (attach copy of decision granting deferment, or pending petition for deferment including date petition was filed.)

Line No.	AMC NUMBER	CLAIM/SITE NAME	COUNTY RECORDER DATA (If available)	TWP	RNG	SEC
1	347 608	JOHNNIE LEE		19S	16E	28
2						
3						
4						
5						
6						
7						
8						
9						
10						

F. ANN RODRIGUEZ, RECORDER  
RECORDED BY  
DEPUTY RECORDER  
1787 EAST-1



DOCKET: 13597  
PAGES: 304  
SEQUENCE: 20091320133  
07/10/2009  
QCDEED 11:17  
MAIL  
AMOUNT PAID \$ 10.00

W  
DAVID TAYLOR  
PO BOX 116  
DEFIANCE MO 63341

Form A298 Quitclaim Deed

# QUITCLAIM DEED

THIS QUITCLAIM DEED, Executed this 24<sup>th</sup> day of JUNE 2009  
by first party, WILLIAM COLEBECK  
whose post office address is 11050 N. 57<sup>th</sup> AVE GLENDALE AZ. 85304  
to second party, DAVE TAYLOR  
whose post office address is PO BOX 116 DEFIANCE MO 63341

WITNESSETH, That the said first party, for good consideration and for the sum of TEN \$ 10.00 paid by the said second party, the receipt whereof is hereby acknowledged, does hereby remise, release and quitclaim unto the said second party forever, all the right, title, interest and claim which the said first party has in and to the following described parcel of land, and improvements and appurtenances thereto in the County of PIMA, State of ARIZONA  
to wit:

20 ACRE PLACER MINING CLAIM,  
JOHNNIE LEE, AMC # 347608, LOCATED  
IN TOWNSHIP 19S, RANGE 16E, SECTION 28.

RECEIVED  
BLM AZ STATE OFFICE

2009 JUN 25 A 10:28

PHOENIX, ARIZONA

EXEMPT PER  
ARS 11-1134 A6

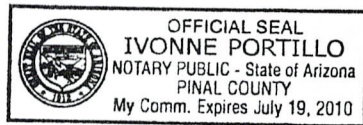
IN WITNESS WHEREOF, The said first party has signed and sealed these presents the day and year first above written.

Signed, sealed and delivered in presence of:

\_\_\_\_\_  
\_\_\_\_\_

State of Arizona

County of Maricopa



SS.

Then personally appeared William B. Colebeck

to me known to be the person described in and who executed the foregoing instrument and acknowledged before me that executed the same.

Ivonne Portillo  
Notary Public  
My Commission Expires:



RECEIVED  
BLM AZ STATE OFFICE

2009 JUN 18 A 8:20  
PHOENIX, ARIZONA

**United States Department of the Interior**

**Bureau of Land Management**  
 BUSINESS & SUPPORT SVCS DIV  
 ONE N CENTRAL AVE SUITE 800  
 PHOENIX, AZ 85004 -4427  
 Phone: (602) 417-9200

Receipt

No: 1980776

<b>Transaction #:</b> 2044819	
<b>Date of Transaction:</b> 08/18/2009	
<b>CUSTOMER:</b>	DAVID OR DIANNE L G TAYLOR PO BOX 116 DEFIANCE,MO 63341-0116 US

LINE #	QTY	DESCRIPTION	REMARKS	UNIT PRICE	TOTAL
1	1.00	LOCATABLE MINERALS / MINING CLAIMS-NOT NEW-UNADJUD,ONE AUTH NO. ONLY / MINING CLAIM MONEY RECEIVED CASES: AMC347608/\$140.00	MAINT 2010/NOI	- n/a -	140.00
<b>TOTAL:</b>					<b>\$140.00</b>

PAYMENT INFORMATION					
1	AMOUNT:	140.00	POSTMARKED:	08/14/2009	
	TYPE:	CHECK	RECEIVED:	08/18/2009	
	CHECK NO:	4155			
	NAME:	TAYLOR, DAVID G PO BOX 116 DEFIANCE MO 63341-0116 US			

REMARKS

This receipt was generated by the automated BLM Collections and Billing System and is a paper representation of a portion of the official electronic record contained therein.



AMC 347608

When Recorded Return Document=

WILLIAM COLEBECK  
11050 N. 57<sup>th</sup> AVE  
GLENDALE AZ  
85304

Check here is this is a change of address.

Telephone: \_\_\_\_\_

E-mail address: \_\_\_\_\_

**AFFIDAVIT OF PERFORMANCE OF ANNUAL WORK**

1. State of Arizona, County of PIMA ss:

2. I (Name) WILLIAM COLEBECK

3. Reside at (Address) 11050 N, 57<sup>th</sup> AVE

City GLENDALE County MARICOPA

State AZ zip 85304 being duly sworn, depose and say that I am a citizen of the United States, more than eighteen years of age, and that all of the facts set forth in this affidavit, subject to the provisions and penalties of 18 U.S.C. 1001 pertaining to the filing of false, fictitious, or fraudulent statements with the United States, are true and correct according to the best of my knowledge, information and belief.

4. Owner's name and address (If not shown in Items 1-3 above). \_\_\_\_\_

5. That I am personally acquainted with the mining claim(s). The work and improvements were made by and at the expense of the owner(s) of said claim(s). Said contiguous group of claims, listed on this document, are situated in the

\_\_\_\_\_ (optional) Mining District; PIMA County, Arizona.

RECEIVED  
BLM AZ STATE OFFICE  
2009 JUN 24 P 12:58  
PHOENIX, ARIZONA  
BLM  
Date  
Stamp

Line No.	AMC NUMBER	CLAIM/SITE NAME	COUNTY RECORDER DATA (If available)	TWP	RNG	SEC
1	347608	JOHNNIE LEE	10610 574	19S	16E	28
2						
3						
4						
5						
6						

RECEIVED  
ARIZONA STATE OFFICE  
PHOENIX, ARIZONA  
2009 JUN 24 P 12: 58

BLM  
Date  
Stamp

7						
8						
9						
10						

6. That between the dates starting at 12 o'clock noon on September 1, 20 08 and ending at 12 o'clock noon on September 1, 20 09 at least \$ 200.00 dollars worth of work and improvements were done and performed upon said claim(s) or upon one or more of a contiguous group of claims for the benefit of all, wholly or partly outside of a contiguous group of claims for the benefit of all, not including the location work.

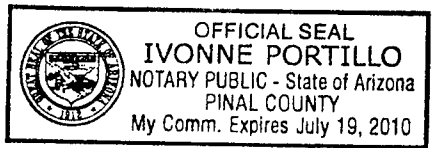
7. That the following persons were employed to perform the work and improvements described herein: \_\_\_\_\_  
WILLIAM COLEBECK

8. That the work and improvements performed were: REMOVE TRASH, FILL ROAD WASHOUTS, PROCESS PLACER GRAVELS.

9. Dated: 6/24/09 Signature: [Signature]

SUBSCRIBED AND SWORN TO before me, a Notary Public, this 24 day of June 20 09

By: William B. Colebeck  
Notary Public [Signature]  
My Commission Expires July 19, 2010



Bureau of Land Management  
Arizona State Office  
[www.az.blm.gov](http://www.az.blm.gov)

No. of Claims: 1 x \$10 = 1000  
Check No.: CASH Init. SC  
Receipt No.: 1945827  
For BLM Use Only

**United States Department of the Interior**  
**Bureau of Land Management**  
 BUSINESS & SUPPORT SVCS DIV  
 ONE N CENTRAL AVE SUITE 800  
 PHOENIX, AZ 85004 -4427  
 Phone: (602) 417-9200

Receipt

No: 1945827

<b>Transaction #:</b> 2009269	
<b>Date of Transaction:</b> 06/24/2009	
<b>CUSTOMER:</b>	WILLIAM B COLEBECK 11050 N 57TH AVE GLENDALE, AZ 85304-3824 US

LINE #	QTY	DESCRIPTION	REMARKS	UNIT PRICE	TOTAL
1	1.00	LOCATABLE MINERALS / MINING CLAIMS-NOT NEW-UNADJUD, ONE AUTH NO. ONLY / MINING CLAIM MONEY RECEIVED CASES: AMC347608/\$10.00	POL (1) 2010	- n/a -	10.00
<b>TOTAL:</b>					<b>\$10.00</b>

PAYMENT INFORMATION					
1	AMOUNT:	10.00	POSTMARKED:	N/A	
	TYPE:	CASH	RECEIVED:	06/24/2009	
	NAME:	COLEBECK, WILLIAM B 11050 N 57TH AVE GLENDALE AZ 85304-3824 US			

REMARKS

This receipt was generated by the automated BLM Collections and Billing System and is a paper representation of a portion of the official electronic record contained therein.



UNITED STATES  
DEPARTMENT OF THE INTERIOR  
BUREAU OF LAND MANAGEMENT

AMC 347608

*Handwritten initials*

FORM APPROVED  
OMB NO. 1004-0114  
Expires: February 28, 2010

MAINTENANCE FEE WAIVER CERTIFICATION

SEE INSTRUCTIONS ON PAGE 2

635

1. This small miner waiver is filed for the assessment year beginning at noon on September 1, 2008 and ending at noon on September 1, 2009.
2. The undersigned and all related parties owned ten or fewer mining claims, mill, or tunnel sites located and maintained on Federal lands in the United States of America on September 1, 2008.
3. The undersigned have performed the assessment work required by law for each mining claim listed prior to filing this waiver and understand that by filing this form; an affidavit of assessment work must be recorded by the December 30th following the filing of this waiver.
4. The undersigned understand that if the assessment work obligation has not yet come due under 30 U.S.C. 28 (for those claims in their first assessment year only); a notice of intent to hold reciting this condition must be recorded by the December 30th following the filing of this waiver.
5. The undersigned understand that mill and tunnel sites may also be listed upon this waiver and be waived from payment of the maintenance fee; and that a notice of intent to hold for these sites is required to be recorded by the December 30th immediately following the filing of this waiver.
6. The undersigned understand and acknowledge that pursuant to 43 U.S.C. 1212 and 18 U.S.C. 1001; the filing or recording of a false, fictitious, or fraudulent document with the Bureau of Land Management may result in a fine of up to \$250,000, a prison term not to exceed five years, or both.
7. The mining claims, mill or tunnel sites for which this waiver from payment of the maintenance fees is requested are:

CLAIM OR SITE NAME	BLM RECORDATION SERIAL NUMBER
1. <u>Johnnie Lee</u>	<u>347608</u>
2.	
3.	
4.	
5.	
6.	
7.	
8.	
9.	
10.	

The owner(s) (claimants) of the above mining claims and sites are:

William Colebeck  
(Owner's Name - Please Print)  
11050 N 57 Ave  
(Street or P.O. Box)  
Glendale AZ 85304  
(City) (State) (Zip Code)

*William Colebeck*  
(Owner's Signature)

\_\_\_\_\_  
(Owner's Name - Please Print)  
\_\_\_\_\_  
(Street or P.O. Box)  
\_\_\_\_\_  
(City) (State) (Zip Code)

\_\_\_\_\_  
(Owner's Signature)

RECEIVED  
BLM AZ STATE OFFICE  
2008 AUG 22 A 11:24  
PHOENIX, ARIZONA

\_\_\_\_\_  
(Owner's Name - Please Print)  
\_\_\_\_\_  
(Street or P.O. Box)  
\_\_\_\_\_  
(City) (State) (Zip Code)

ENTERED INTO COMPUTER

10/30/08 JES

(Owner's Name - Please Print)

(Owner's Signature)

(Street or P.O. Box)

(City)

(State)

(Zip Code)

(Owner's Name - Please Print)

(Owner's Signature)

(Street or P.O. Box)

(City)

(State)

(Zip Code)

(Owner's Name - Please Print)

(Owner's Signature)

(Street or P.O. Box)

(City)

(State)

(Zip Code)

(Owner's Name - Please Print)

(Owner's Signature)

(Street or P.O. Box)

(City)

(State)

(Zip Code)

Title 18 U.S.C. Section 1001 and Title 43 U.S.C. Section 1212 makes it a crime for any person knowingly and willfully to make to any department or agency of the United States any false, fictitious or fraudulent statements or representations as to any matter within its jurisdiction.

INSTRUCTIONS

1. This certification is made under the provisions of §1744 of Title 43 and § 28-28k of Title 30 of the United States Code; and the regulations thereunder (43 CFR Part 3830).
2. The claimant(s) must fill in the dates in paragraph 1 for the beginning and ending of the assessment year for which this waiver is sought.
3. The claimant(s) must fill in the date in paragraph 2 for the beginning of the assessment year for which this waiver is sought.
4. All claim and site names and Bureau of Land Management (BLM) serial numbers must be listed for the mining claims, mill sites, and tunnel sites for which the waiver is sought.
5. All owners of the mining claims, mill sites, and tunnel sites and their addresses must be given.
6. This waiver form must be signed by all the claimants or their designated agent, in original form. If an agent is designated, a notarized designation of agent, signed by all of the claimants with proper address given, must be submitted with this waiver.
7. This form must be filed no later than September 1st for the upcoming assessment year in the BLM State Office where the mining claims or sites are recorded, or the waiver cannot be granted by the BLM. (Example: to obtain a waiver for the assessment year 2000, which begins at noon on September 1, 1999, you must qualify for and file for a waiver no later than September 1, 1999, in the proper BLM State Office).
8. For all mining claims which require assessment work, you must record an affidavit of labor on or before the December 30th immediately following the filing of this waiver. For all other mining claims or sites waived, you must record a notice of intent to hold on or before the December 30th immediately following the filing of this waiver.
9. Mill and tunnel sites may also be listed upon this waiver and be waived from payment of the maintenance fee. A notice of intent to hold for these sites is required to be filed by the December 30th following the filing of this waiver.

PHOENIX, ARIZONA  
AUG 22 11:54 AM '99  
RECEIVED

PHOENIX, ARIZONA

2000 AUG 22 11:24  
FOR OFFICIAL USE ONLY

RECEIVED  
BLMAZ STATE OFFICE



QUITCLAIM DEED

EXEMPT PER  
A6 ARS 11-1134

THIS QUITCLAIM DEED, Executed this 22<sup>nd</sup> day of August, 2008, 19

by first party, JACK ENGBRECHT AGENT FOR  
whose post office address is ROADRUNNER PROSPECTORS CLUB  
to second party, PO BOX 56804 PHOENIX, AZ 85079  
whose post office address is William B. Colebeck  
11050 N 57 Ave  
Glendale, AZ 85304

WITNESSETH, That the said first party, for good consideration and for the sum of Five dollars and zero cents (\$ 5.00) paid by the said second party, the receipt whereof is hereby acknowledged, does hereby remise, release and quitclaim unto the said second party forever, all the right, title, interest and claim which the said first party has in and to the following described parcel of land, and improvements and appurtenances thereto in the County of PIMA, State of ARIZONA to wit:

JOHNNIE LEE PLACER MINING CLAIM,  
AMC 347608, LOCATED IN SECTION 28,  
TOWNSHIP 19 SOUTH, RANGE 16 EAST,  
GILA & SALT RIVER BASE AND MERIDIAN.

*Jack Engbrecht*

IN WITNESS WHEREOF, The said first party has signed and sealed these presents the day and year first above written.

Signed, sealed and delivered in presence of:

\_\_\_\_\_  
\_\_\_\_\_


RECEIVED  
BLM AZ STATE OFFICE  
2008 AUG 22 A 11:24  
PHOENIX, ARIZONA

State of Arizona

County of Maricopa

Then personally appeared

to me known to be the person described in and who executed the foregoing instrument and acknowledged before me that executed the same.



SS.

*Judy Ruelas*  
Notary Public  
My Commission Expires: June 8 2010

ENTERED INTO COMPUTER

10/30/08



#10  
AMC  
1



**NOTICE OF INTENTION TO HOLD MINING CLAIMS/SITES**

When Recorded Return Document to:

WILLIAM COLEBECK  
11050 N 57 Ave  
Glendale, Az 85304

RECEIVED  
 BLM AZ STATE OFFICE  
 2008 AUG 22 A 11:24  
 PHOENIX, ARIZONA  
 BLM  
 Date  
 Stamp

Check here if this is a change of address.  
 Telephone: \_\_\_\_\_  
 E-mail Address \_\_\_\_\_

I (We) intend to hold the claims(s) and/or site(s) listed below for the calendar year 20\_\_\_, and I (We) have filed or will file a Notice of Intent to Hold in the county where the claim (s) is located.

Reason for filing a Notice of Intent to Hold instead of an assessment work filing (check one):

- Maintenance fee was paid to maintain claim(s) during this assessment year.
- Mill or tunnel sites.
- Claim(s) was located during the current assessment year.
- BLM has deferred assessment work (attach copy of decision granting deferment, or pending petition for deferment including date petition was filed.)

Line No.	AMC NUMBER	CLAIM/SITE NAME	COUNTY RECORDER DATA (If available)	TWP	RNG	SEC
1	347608	JOHNNIE LEE	DOCKET 10610 PAGE 574	19S	16E	28
2						
3						
4						
5						
6						
7						
8						
9						
10						

**NOTICE OF INTENTION TO HOLD MINING CLAIMS/SITES**  
page 2

RECEIVED BLM AZ STATE OFFICE 2008 AUG 22 A 11: 24 PHOENIX, ARIZONA	BLM Date Stamp
---	----------------------

1. State of Arizona, County of \_\_\_\_\_

2. I (Name) \_\_\_\_\_

3. Reside at (Address) \_\_\_\_\_

City \_\_\_\_\_ County \_\_\_\_\_ State \_\_\_\_\_ Zip \_\_\_\_\_ being duly sworn, depose and say that I am a citizen of the United States, more than eighteen years of age, that all of the facts set forth in this notice, subject to the provisions and penalties of 18 U.S.C. 1001 pertaining to the filing of false, fictitious, or fraudulent statements with the United States, are true and correct according to the best of my knowledge, information and belief.

4. Owner's name and address (if not shown in Items 1-3 above). \_\_\_\_\_

5. Dated: \_\_\_\_\_ Signature: \_\_\_\_\_

**Bureau of Land Management**  
**Arizona State Office**  
[www.az.blm.gov](http://www.az.blm.gov)

No. of Claims: <u>1</u> x \$10 = <u>10</u>
Check No: <u>CASH</u> Init. <u>FMC</u>
Receipt No.: <u>1768439</u>
<b>For BLM Use Only</b>

United States Department of the Interior  
 Bureau of Land Management  
 BUSINESS & SUPPORT SVCS DIV  
 ONE N CENTRAL AVE SUITE 800  
 PHOENIX, AZ 85004 -4427  
 Phone: (602) 417-9200

Receipt

No:

1768439

<b>Transaction #:</b> 1826094	
<b>Date of Transaction:</b> 08/22/2008	
<b>CUSTOMER:</b>	WILLIAM B COLEBECK 11050 N 57TH AVE GLENDALE, AZ 85304

LINE #	QTY	DESCRIPTION	REMARKS	UNIT PRICE	TOTAL
1	1.00	LOCATABLE MINERALS / MINING CLAIMS-NOT NEW-UNADJUD, ONE AUTH NO. ONLY / MINING CLAIM MONEY RECEIVED (455) CASES: AMC347608/\$10.00	TRF/1	- n/a -	10.00
2	1.00	LOCATABLE MINERALS / MINING CLAIMS-NOT NEW-UNADJUD, ONE AUTH NO. ONLY / MINING CLAIM MONEY RECEIVED (455) CASES: AMC347608/\$10.00	NOI 2008/1 WAV	- n/a -	10.00
<b>TOTAL:</b>					<b>\$20.00</b>

PAYMENT INFORMATION			
1	AMOUNT:	\$20.00	POSTMARKED: N/A
	TYPE:	CASH	RECEIVED: 08/22/2008
	NAME:	COLEBECK, WILLIAM B 11050 N 57TH AVE GLENDALE AZ 85304	

REMARKS

This receipt was generated by the automated BLM Collections and Billing System and is a paper representation of a portion of the official electronic record contained therein.



**RECEIPT NUMBER: 1554880**

**85 LEAD FILE NUMBERS (202 CLAIMS)**

**LEAD AMC NUMBERS:**

11413
36282
38911
48976
62606
64830
74734
76950
82212
89414
92803
95198
96051
102389
112605
126405
126534

127666
129334
130488
142355
157621
170911
174224
191670
196365
211542
235841
236096
244561
247112
254410
258455
259812

291104
292017
292924
300332
308433
313473
313836
314304
314626
316493
321061
326311
326754
326772
327930
328302
328593

328689
329013
329318
329388
329800
331232
331455
333426
338207
339964
344338
347608
350275
350903
355930
356380
356553

356703
357837
358377
358378
358379
362558
364340
364688
364820
365711
366267
368415
371350
371802
374274
374511
374726

AMC 362558

Mailed 10/9/07

October 09, 2007

Dear Mining Claimant:

I wish to bring to your attention an error in your listing of the mining claim number for HOLLY MARIE. You listed AMC328705 (GENES DREAM), when it should actually be AMC362558. I have enclosed a copy of the details along with a copy of the serial register page for the HOLLY MARIE claim. Please note your records and if you have any questions, you can give me a call at 602-417-9360.

Thank You,



Pauline Brown (L.I.E)



**LEAD AMC FILE NUMBERS:**

<b>RECEIPT NUMBER: 1554880</b>
<b>85 LEAD FILE NUMBERS (202 CLAIMS)</b>
<b>SEE ATTACH LIST FOR LEAD AMC NUMBERS:</b>

TRANSACTION DATE: 08/29/2007 AMOUNT PAID: 25,250.00 DATE ENTERED INTO COMPUTER: Sept. 20, 2007

RECEIPT NUMBER: 1554880 CODE ENTERED: 582 ENTERED BY INITIALS: PB + VERIFIED

LEAD AMCSERIAL NUMBER	AMC SERIAL NUMBER RANGE	NUMBER OF CLAIMS
36282	36282-36283	2
127666	127666-127669	4
211542	211542	1
38911	38911	1
259812	259813-259814	2
292017	292017	1
292924	292924	1
347608	347608-347609	2
326754	326754	1
"	326757-326758	2
"	326760-326762	3
"	326764-326765	2
126405	126406	1
247112	247112	1
291104	291104	1
308433	308433-308434	2
326311	326311-326316	6
"	326319	1
"	326322-326327	6
326772	326772	1

SUB TOTAL = 41

LEAD AMCSERIAL NUMBER	AMC SERIAL NUMBER RANGE	NUMBER OF CLAIMS
327930	327930-327931	2
328302	328302-328303	2
328689	328698-328702	5
329013	329013	1
329013	329020-329023	4
329800	329800-329801	2
331232	331233	1
333426	333426-333427	2
338207	338207	1
339964	339964-339965	2
350275	350275-350281	7
364688	364688-364689	2
374274	374274-374275	2
374726	374726	1
11413	11413	1
48976	48976-48977	2
62606	62606	1
64830	64830	1
74734	74734-74737	4
76950	76951	1
82212	82213	1

SUB TOTAL = 45

LEAD AMCSERIAL NUMBER	AMC SERIAL NUMBER RANGE	NUMBER OF CLAIMS
89414	89414	1
"	89420-89423	4
92803	92803	1
95198	95198-95204	7
358377; 78; 79;	358378-358382	6
95198	95205	1
96051	96051-96053	3
102389	102389	1
112605	112605-112606	2
126534	126535-126538	4
129334	129334	1
130488	130489	1
142355	142356	1
157621	157621	1
170911	170911	1
174224	174224-174225	2
191670	191670-191671	2
196365	196365	1
235841	235841-235842	2
236096	236096	1
244561	244561	1
254410	254410-254412	3
258455	258455-258458	4
356553	356553	1
374511	374511-374513	3
300332	300332-300333	2
313836	313839-313840	2
314304	314304	1
314626	314631	1

SUB TOTAL = 61

LEAD AMCSERIAL NUMBER	AMC SERIAL NUMBER RANGE	NUMBER OF CLAIMS
316493	316493	1
321061	321061	1
328593	328593-328595	3
328593	328597-328598	2
"	328605-328606	2
328689	328703-328705	3
329318	329318	1
329388	329388-329394	7
368415	368415	1
371350	371350	1
371802	371803	1
344338	344338; 340; 342; 343	4
355930	355930-355933	4
356703	356703	1
356380	356382-383	2
313473	313473-313477	5
357837	357837	1
350903	350905-350907	3
"	350910	1
371802	371802	1
331455	331455	1
364340	364340	1
364820	364821	1
365711	365711	1
366267	366267	1
366267	366271	1
"	366268-366270	3
362558	362558	1

SUBTOTAL = 55

GRAND TOTAL = 202 CLAIMS



# Mass Add/Delete/Update Action Data

Starting Serial Number    Ending Serial Number

328705

328705

**Errors:**

**INVALID ACTION CODE / ASSESSMENT YEAR COMBINATION. - [AMC328705]**

	Action Data:	
Action Code:	582	Lookup
Action Remark:	2008	
Action Date:	08/28/2007	
Receipt Nr:	1554880	

**Add    Delete    Close**

AMC328705 was listed 2-times, one with claim Name Genes Dream, and the other as Holly Marie. I ran a MC customer Info Report & found that Holly Marie is actually listed under AMC 362558. Therefore I applied the M/Fee payment to AMC 362558 (Holly Marie)

FB

**DEPARTMENT OF THE INTERIOR  
BUREAU OF LAND MANAGEMENT  
MINING CLAIMS**

**MC Customer Information - WITH Legal Description**

**ACTIVE CLAIMS**

Run Date: 09/26/2007 03:10 PM

Page 6 of 7

Serial No	Claim Name/Number	County	D	Claim Type	Last A Yr	Mc Loc Dt	Mr	Twn	Rng	Sec	Subdivision
AMC356383	DUCBILL #2	YAVAPAI	A	LODE CLAIM	2008	05/01/2002	14	0120N	0010W	017	NE NW SW
AMC356553	AU SUM 1	YAVAPAI	A	PLACER CLAIM	2008	09/07/2002	14	0100N	0020E	028	SW
		YAVAPAI	A	PLACER CLAIM	2008	09/07/2002	14	0100N	0020E	029	SE
		YAVAPAI	A	PLACER CLAIM	2008	09/07/2002	14	0100N	0020E	032	NE
		YAVAPAI	A	PLACER CLAIM	2008	09/07/2002	14	0100N	0020E	033	NW
AMC356703	BITTER CREEK FLATS	YAVAPAI	A	PLACER CLAIM	2008	09/01/2002	14	0070N	0020W	011	NW
AMC357837	KAREN LYNN	YAVAPAI	A	PLACER CLAIM	2008	01/21/2003	14	0090N	0040W	006	SE
AMC358377	LUCKY STRIKE #1	YAVAPAI	A	PLACER CLAIM	2008	09/01/2003	14	0090N	0020E	004	NW
AMC358378	HIDDEN TREASURE	YAVAPAI	A	PLACER CLAIM	2008	09/01/2003	14	0120N	0010W	030	SW
		YAVAPAI	A	PLACER CLAIM	2008	09/01/2003	14	0120N	0010W	031	NW
		YAVAPAI	A	PLACER CLAIM	2008	09/01/2003	14	0120N	0020W	025	SE
		YAVAPAI	A	PLACER CLAIM	2008	09/01/2003	14	0120N	0020W	036	NE
AMC358379	AQUARIOUS EXT W #1	YAVAPAI	A	PLACER CLAIM	2008	09/01/2003	14	0100N	0020E	018	NW
AMC358380	AQUARIOUS EXT W #2	YAVAPAI	A	PLACER CLAIM	2008	09/01/2003	14	0100N	0020E	018	NW
AMC358381	AQUARIOUS EXT W #3	YAVAPAI	A	PLACER CLAIM	2008	09/01/2003	14	0100N	0020E	018	NW
AMC358382	AQUARIOUS EXT W #4	YAVAPAI	A	PLACER CLAIM	2008	09/01/2003	14	0100N	0020E	018	NW
AMC362558	HOLLY MARIE	YAVAPAI	A	PLACER CLAIM	2007	09/01/2004	14	0092N	0020E	020	NE
		YAVAPAI	A	PLACER CLAIM	2007	09/01/2004	14	0092N	0020E	021	NW
AMC364340	MARY FRANCIS	YAVAPAI	A	PLACER CLAIM	2008	01/21/2005	14	0130N	0010E	029	NE NW
AMC364688	RR #7	MARICOPA	A	PLACER CLAIM	2008	02/20/2005	14	0060N	0040W	001	SE
AMC364689	RR #8	MARICOPA	A	PLACER CLAIM	2008	02/20/2005	14	0060N	0040W	001	SE
AMC364821	RAYS RIGHT PLACE	YAVAPAI	A	PLACER CLAIM	2008	02/15/2005	14	0120N	0010W	024	NW SW
AMC365711	DIGGEMS PARADISE	YAVAPAI	A	PLACER CLAIM	2008	05/15/2005	14	0122N	0010W	026	NW
		YAVAPAI	A	PLACER CLAIM	2008	05/15/2005	14	0122N	0010W	027	NE
AMC366267	COBI'S GOLD	YAVAPAI	A	PLACER CLAIM	2008	06/11/2005	14	0112N	0010E	019	SE
AMC366268	RENEE'S BEST CHANCE	YAVAPAI	A	PLACER CLAIM	2008	06/13/2005	14	0130N	0030W	032	NE NW SE
AMC366269	ROUGH ROAD	YAVAPAI	A	PLACER CLAIM	2008	06/11/2005	14	0112N	0010E	030	NE
AMC366270	STUCK DUCK	YAVAPAI	A	PLACER CLAIM	2008	06/13/2005	14	0130N	0030W	032	NE NW SW SE
AMC366271	TEGANS BANK	YAVAPAI	A	PLACER CLAIM	2008	06/11/2005	14	0112N	0010E	030	NE
AMC368415	JACKS HIDEAWAY	YAVAPAI	A	PLACER CLAIM	2008	09/08/2005	14	0130N	0030W	029	NE
AMC371350	WILGERS WISH	YAVAPAI	A	PLACER CLAIM	2008	03/09/2006	14	0130N	0030W	032	SW
AMC371802	HAPPY TIMES	YAVAPAI	A	PLACER CLAIM	2008	04/29/2006	14	0130N	0030W	029	SE
		YAVAPAI	A	PLACER CLAIM	2008	04/29/2006	14	0130N	0030W	032	NE
AMC371803	SADDLE TRAMPS	YAVAPAI	A	PLACER CLAIM	2008	04/29/2006	14	0130N	0030W	029	SE
AMC374274	LORI'S PLACE	MARICOPA	A	PLACER CLAIM	2008	09/30/2006	14	0070N	0030W	020	SE
AMC374275	CHARLES' DREAM	MARICOPA	A	PLACER CLAIM	2008	09/30/2006	14	0070N	0030W	020	SE
AMC374511	CAROLYN D	YAVAPAI	A	PLACER CLAIM	2008	10/10/2006	14	0130N	0030W	029	NE
AMC374512	COLE RYAN	YAVAPAI	A	PLACER CLAIM	2008	10/07/2006	14	0122N	0010W	024	NW
AMC374513	SQUAW MAN #2	YAVAPAI	A	PLACER CLAIM	2008	10/07/2006	14	0122N	0010W	024	NW
		YAVAPAI	A	PLACER CLAIM	2008	10/07/2006	14	0130N	0010W	035	SE
		YAVAPAI	A	PLACER CLAIM	2008	10/07/2006	14	0130N	0010W	036	SW
AMC374726	ROSLYN'S ROOST	MARICOPA	A	LODE CLAIM	2008	10/18/2006	14	0070N	0030W	017	SE

**DEPARTMENT OF THE INTERIOR  
BUREAU OF LAND MANAGEMENT  
MINING CLAIMS  
(LIVE) Serial Register Page**

RunDate/Time: 10/02/07 06:43 AM

Page 1 of 1

**01 10-21-1976;090STAT0090;43USC1744**  
**Case Type 384201: PLACER CLAIM**  
**Claim Name: HOLLY MARIE**  
**Commodity :**  
**Case Disposition: ACTIVE**

**Serial Number  
AMC362558**

Name & Address	Int Rel	% Interest
ROADRUNNER PROSPTRS CLUB INC BOX 56804 PHOENIX, AZ 85079	CLAIMANT	0.000000

Mer Twp	Rng	Sec	Quadrant	District/Resource	County
14	0092N	0020E	020 NE	HASSAYAMPA FIELD OFFICE	YAVAPAI
14	0092N	0020E	021 NW	HASSAYAMPA FIELD OFFICE	YAVAPAI

Act Date	Code	Action	Action Remarks	Receipt Number
09/01/2004	403	LOCATION DATE		
09/09/2004	395	RECORDATION NOTICE RECD	\$30.00;1	949029
08/28/2007	582	MAINTENANCE FEE/\$125	2008	1554880
08/24/2006	582	MAINTENANCE FEE/\$125	2007	1343013
08/30/2005	582	MAINTENANCE FEE/\$125	2006	1141340
09/09/2004	484	LOCATION YEAR / MAINTENANCE FEE	2005	949029
04/03/2006	669	LAND STATUS CHECKED		
09/09/2004	501	ACCT ADV IN LEAD FILE	AMC362558;	

Line Nr Remarks



SEP 26 2007

*AK*

**Message:**

202 ROWS RETRIEVED

**CBS Export Results Report**

Include Resolved Records

**Record Status**

- Error Records (E/M/I)
- Accepted Records (A/W)
- "On Hold" Records (H)
- All Records (for s/n or receipt nr)
- Exported, No Results From CBS
- New (not yet exported)

**Search Criteria Responsible Ar**

Enter export Date (mm/dd/yyyy) ALL  
 Serial Number match (optional)  
 Receipt Nr (optional) 1554880  
 Export Nr (exclusive)  
 LR2000 User (defaults to login) ALL

- User (U,X)
- Programme
- All (U,P,X)

Query

Reset

User

	Resend?	Export Nr	A/D	Serial Nr	Mult	Code	\$ Amount	Remarks	Receipt Nr	LR2000 User	#Msg	R
1	<input type="checkbox"/>	1498546	A	AMC36282		582	125.00	2008	1554880	P5BROWN	1	<input type="checkbox"/>

When recorded mail to:  
 Roadrunner Prospectors Club  
 P. O. Box 56804  
 Phoenix, AZ 85079

MAINTENANCE FEE PAYMENT IN LIEU OF ASSESSMENT WORK FOR THE UPCOMING  
 ASSESSMENT YEAR BEGINNING SEPTEMBER 1, 2007.

AMC #	Claim Name	County	Cty Record Data	Twنشp	Range	Section
36282	Bedrock #1	Gila	340 453-454	1N	13E	11
36283	Bedrock #2	Gila	598 690-691	1N	13E	11
127666	Diamond #1	Gila	598 692-693	1N	13E	14
127667	Diamond #2	Gila	598 690-691	1N	13E	14
127668	Diamond #3	Gila	598 694-695	1N	13E	11
127669	Diamond #4	Gila	529 222-223	1N	13E	2
211542	The Gamble	Gila	601 997-998	1N	13E	11

**ENTERED INTO COMPUTER**  
 SEP 20 2007 PB VERIFIED

RECEIVED  
 B.L.M. AZ STATE OFFICE  
 2007 AUG 28 A 11:02  
 PHOENIX, AZ

STATE OF ARIZONA } ss.  
 COUNTY OF MARICOPA }

This instrument was acknowledged before me this 28 day of Aug, 2007, by Jack Engstrom in witness whereof I herewith set my hand and official seal.  
Sharrell Price, NOTARY PUBLIC.  
6-14-2010 Expires

The name and address of the owner of the Claims for which this is prepared is:

Roadrunners Prospectors Club Inc.  
 P. O. Box 56804  
 Phoenix, AZ 85079

Signature:

Jack Engstrom (agent) Date: 8/28/07  
 1 OF 1



When recorded mail to:  
 Roadrunner Prospectors Club  
 P. O. Box 56804  
 Phoenix, AZ 85079

MAINTENANCE FEE PAYMENT IN LIEU OF ASSESSMENT WORK FOR THE UPCOMING  
 ASSESSMENT YEAR BEGINNING SEPTEMBER 1, 2007.

AMC #	Claim Name	County	Cnty Record Data	Twncshp	Range	Section
38911	Diablo Placer	LaPaz	1089 958-959	4N	20W	24 & 25
259813	D6 Placer	LaPaz	86 4195	4N	20W	26
259814	Eastside Placer	LaPaz	86 4196	4N	20W	23
292017	C-6 Placer	LaPaz	86 6719	4N	20W	23
292924	CD7 Placer	LaPaz	86 6943	4N	20W	14,15,23

ENTERED INTO COMPUTER

SEP 20 2007 PB

RECEIVED  
 B.L.M. AZ STATE OFFICE  
 2001 AUG 28 A 11:02  
 PHOENIX, AZ

STATE OF ARIZONA } ss.  
 COUNTY OF MARICOPA }

This instrument was acknowledged before me this 28 day of Aug, 2007, by Jack Engbrecht in witness whereof I herewith set my hand and official seal.  
Sharrell Price NOTARY PUBLIC.  
6-14-2010 Expires

The name and address of the owner of the Claims for which this is prepared is:  
 Roadrunners Prospectors Club Inc.  
 P. O. Box 56804  
 Phoenix, AZ 85079

Signature [Signature] (agent) Date: 8/28/07

1 OF 1





When recorded mail to:  
 Roadrunner Prospectors Club  
 P. O. Box 56804  
 Phoenix, AZ 85079

MAINTENANCE FEE PAYMENT IN LIEU OF ASSESSMENT WORK FOR THE UPCOMING  
 ASSESSMENT YEAR BEGINNING SEPTEMBER 1, 2007.

AMC #	Claim Name	County	Cty Recording Data	Twnshp	Range	Section
347608	Johnnie Lee	Pima	10610 574	19 S	16E	28
347609	Tom's Place	Pima	10610 578	19 S	16E	28

**ENTERED INTO COMPUTER**

SEP 20 2007 RB

RECEIVED  
 B.L.M. AZ STATE OFFICE  
 2007 AUG 28 A 11: 03  
 PHOENIX, AZ

STATE OF ARIZONA }  
 COUNTY OF MARICOPA } ss.

This instrument was acknowledged before me this 28 day of  
Aug, 2007, by Jack Engbrecht  
 in witness whereof I herewith set my hand and official seal.  
Sharrell Price, NOTARY PUBLIC.  
6-14-2010 Expires

The name and address of the owner of the Claims for which this is prepared is:  
 Roadrunners Prospectors Club Inc.  
 P. O. Box 56804  
 Phoenix, AZ 85079

Signature: [Handwritten Signature] (agent) Date: 8/28/07  
 1 of 1



When recorded mail to:  
 Roadrunner Prospectors Club  
 P. O. Box 56804  
 Phoenix, AZ 85079

MAINTENANCE FEE PAYMENT IN LIEU OF ASSESSMENT WORK FOR THE UPCOMING  
 ASSESSMENT YEAR BEGINNING SEPTEMBER 1, 2007.

AMC #	Claim Name	County	Cnty Rec. Data	Twncshp	Range	Section
326754	Keystone #1	Pinal	1922 836	5S	15E	4
326757	Keystone #4	Pinal	1922 842	5S	15E	4
326758	Keystone #5	Pinal	1922 844	5S	15E	4
326760	Keystone #7	Pinal	1922 848	5S	15E	4
326761	Keystone #8	Pinal	1922 850	5S	15E	4
326762	Keystone #9	Pinal	1922 852	5S	15E	4
326764	Keystone #11	Pinal	1922 856	5S	15E	4
326765	Keystone #12	Pinal	1922 858	5S	15E	4

**ENTERED INTO COMPUTER**  
 SEP 20 2007 JB

RECEIVED  
 B.L.M. AZ STATE OFFICE  
 2007 AUG 28 A 11:03  
 PHOENIX, AZ

STATE OF ARIZONA } ss.  
 COUNTY OF MARICOPA }

This instrument was acknowledged before me this 28 day of Aug, 2007, by Jack Endreche in witness whereof I herewith set my hand and official seal.  
Sharrell Price NOTARY PUBLIC.  
6-14-2010 Expires

The name and address of the owner of the Claims for which this is prepared is:  
 Roadrunners Prospectors Club Inc.  
 P. O. Box 56804  
 Phoenix, AZ 85079

Signature: Jack Endreche (agent) Date: 8/28/07

1 OF 1





When recorded mail to:  
 Roadrunner Prospectors Club  
 P. O. Box 56804  
 Phoenix, AZ 85079

RECEIVED  
 B.L.M. AZ STATE OFFICE  
 2007 AUG 28 A 11:03  
 PHOENIX, AZ

MAINTENANCE FEE PAYMENT IN LIEU OF ASSESSMENT WORK FOR THE UPCOMING  
 ASSESSMENT YEAR BEGINNING SEPTEMBER 1, 2007.

AMC #	Claim Name	County	Cty Record Data	Twnshp	Range	Section
126406	Randy B.	Maricopa	15049 221-222	7N	3W	30
247112	Sando	Maricopa	85 0559653	7N	3W	28
291104	Cass #2	Maricopa	92 0366284	7N	3W	29
308433	Ocotillo #1	Maricopa	90 0506459	7N	3W	17 & 20
308434	Ocotillo #2	Maricopa	90 0506460	7N	3W	17 & 18
326311	Carrie #1	Maricopa	93 0174157	7N	3W	31
326312	Carrie #2	Maricopa	93 0174158	7N	3W	31
326313	Carrie #3	Maricopa	93 0174160	7N	3W	30
326314	Carrie #4	Maricopa	93 0174159	7N	3W	30
326315	Pennyweight #1	Maricopa	93 0174148	7N	3W	29
326316	Pennyweight #2	Maricopa	93 0174156	7N	3W	29
326319	Pat	Maricopa	93 0174152	7N	3W	31
326322	Double R	Maricopa	93 0174149	6N	4W	12
326323	Jake #1	Maricopa	93 0174147	7N	3W	29
326324	Jake #2	Maricopa	93 0174146	7N	3W	29
326325	Jake #3	Maricopa	93 0174145	7N	3W	29
326326	Ocotillo #3	Maricopa	93 0174155	7N	3W	17
326327	Pilgram #1	Maricopa	93 0174153	7N	3W	31
326772	Range Bull # 1	Maricopa	93 0363063	7N	3W	21
327930	Red Bird # 7	Maricopa	93 0897433	7N	3W	17
327931	Red Bird # 8	Maricopa	93 0897432	7N	3W	20
328302	Red Bird # 9	Maricopa	93 0897431	7N	3W	17
328303	Red Bird # 10	Maricopa	93 0819961	7N	3W	17
328698	Cass #4	Maricopa	93 0885578	7N	3W	29
328699	Cass #5	Maricopa	93 0885577	7N	3W	29
328700	Cass #6	Maricopa	93 0885576	7N	3W	29
328701	Cass #7	Maricopa	93 0885575	7N	3W	29
328702	Cass #8	Maricopa	93 0885574	7N	3W	29
329013	Jake #4	Maricopa	94 0021775	7N	3W	29

**ENTERED INTO COMPUTER**

SEP 20 2007 RB

The name and address of the owner of the Claims for which this is prepared is:  
 Roadrunners Prospectors Club Inc.  
 P. O. Box 56804  
 Phoenix, AZ 85079

STATE OF ARIZONA }  
 COUNTY OF MARICOPA } ss.

This Instrument was acknowledged before me this 28 day  
Aug, 2007, by Jack Engbrecht  
 in witness whereof I herewith set my hand and official seal  
Sharrell Price, NOTARY PUBLIC  
08-14-2010 Expi

Signature: Jack Engbrecht (agent) Date: 8/28/07  
 1 of 2





When recorded mail to:  
 Roadrunner Prospectors Club  
 P. O. Box 56804  
 Phoenix, AZ 85079

RECEIVED  
 B.L.M. AZ STATE OFFICE  
 2001 AUG 28 A 11:08  
 PHOENIX, AZ

MAINTENANCE FEE PAYMENT IN LIEU OF ASSESSMENT WORK FOR THE UPCOMING  
 ASSESSMENT YEAR BEGINNING SEPTEMBER 1, 2007.

AMC #	Claim Name	County	Cty Record Data	Twnshp	Range	Section
329020	RR #1	Maricopa	94 0021782	6N	4W	1
329021	RR #2	Maricopa	94 0021783	6N	4W	1
329022	RR #3	Maricopa	94 0021784	6N	4W	1
329023	RR #4	Maricopa	94 0021785	6N	4W	1
329800	Gypsy Moth 1	Maricopa	94 0218517	7N	3W	21
329801	Gypsy Moth 2	Maricopa	94 0218518	7N	3W	21
331233	Red Basin #1	Maricopa	94 0383049	6N	6W	26
333426	La Siesta #1	Maricopa	94 0185054	7N	3W	30
333427	La Siesta #3	Maricopa	94 0185054	7N	3W	30
338207	Seven Grand	Maricopa	98 0139764	7N	4W	25
339964	RR #5	Maricopa	96 0488373	6N	4W	1
339965	RR #6	Maricopa	96 0488374	6N	4W	1
350275	Gold Bug	Maricopa	98 0535738	6N	6W	26
350276	Gold Master	Maricopa	98 0535739	6N	6W	26
350277	Lobo	Maricopa	98 0535741	6N	6W	26
350278	Mine Lab	Maricopa	98 0535740	6N	6W	26
350279	Webster Mine	Maricopa	98 0535742	6N	6W	26
350280	Whistler	Maricopa	98 0535743	6N	6W	26
350281	Wickenburg	Maricopa	98 0535744	6N	6W	26
364688	RR #7	Maricopa	2005 0477984	6N	4W	1
364689	RR #8	Maricopa	2005 0477985	6N	4W	1
374274	Lori's Place	Maricopa	2006 1491113	7N	3W	20
374275	Charles' Dream	Maricopa	2006 1491112	7N	3W	20
374726	Roslyn's Roost	Maricopa	2006 1445012	7N	3W	17

**ENTERED INTO COMPUTER**

SEP 20 2007 *pb*

STATE OF ARIZONA }  
 COUNTY OF MARICOPA } ss.

This instrument was acknowledged before me this 28 day of Aug, 2007, by Jack Englund in witness whereof I herewith set my hand and official seal.  
Sharrell Price, NOTARY PUBLIC.  
 6-14-2010 Expires

The name and address of the owner of the Claims for which this is prepared is:  
 Roadrunners Prospectors Club Inc.  
 P. O. Box 56804  
 Phoenix, AZ 85079

Signature: *Jack Englund* (agent) Date: 8/28/07  
 2 OF 2





When recorded mail to:  
 Roadrunner Prospectors Club  
 P. O. Box 56804  
 Phoenix, AZ 85079

RECEIVED  
 B.L.M. AZ STATE OFFICE  
 2007 AUG 28 A 11:03  
 PHOENIX, AZ

MAINTENANCE FEE PAYMENT IN LIEU OF ASSESSMENT WORK FOR THE UPCOMING  
 ASSESSMENT YEAR BEGINNING SEPTEMBER 1, 2007.

AMC #	CLAIM NAME	COUNTY	CNTY RECORD DATA	TWNSHIP	RANGE	SECTION
11413	Wednesday Hope #4	Yavapai	1015 726	9.5N 10N	2E 2E	20, 32
48976	Aquarius #1	Yavapai	0801 192	10N	2E	7
48977	Aquarius #3	Yavapai	0801 194	10N	2E	7, 18
62606	Aquarius #2	Yavapai	1001 437	10N	2E	7
64830	Cat Claw	Yavapai	0912 239	9N	4W	6
74734	Sharon Lee #1	Yavapai	0912 397	11N	1E	35, 36
74735	Sharon Lee #2	Yavapai	0912 398	11N	1E	35
74736	Sharon Lee #3	Yavapai	0912 399	10N	1E	2
74737	Sharon Lee #4	Yavapai	0912 400	10N	1E	1, 2
76951	Merciful Heavens #2	Yavapai	0956 72	12N 11N	1W 1W	33, 4
82213	Bean Bag #1	Yavapai	0965 338	12N	1W	28
89414	Bean Bag #2	Yavapai	1249 413	12N	1W	28
89420	Wolf 1	Yavapai	0961 673	11.5N	1E	31
89421	Wolf 2	Yavapai	0961 674	11.5N	1E	31
89422	Wolf 3	Yavapai	0961 675	11.5N	1E	31
89423	Wolf 4	Yavapai	0961 676	11.5N	1E	31
92803	Goodwin #1	Yavapai	1058 779	12N	1W	28, 33
95198	Gold Palace I	Yavapai	1256 447-448	12N	1W	19
95199	Gold Palace II	Yavapai	1256 450-451	12N	1W	19
95200	Gold Palace III	Yavapai	1256 453-454	12N	1W	19
95201	Gold Palace IV	Yavapai	1256 456-457	12N	1W	19
95202	Gold Palace V	Yavapai	1256 459-460	12N	1W	19
95203	More Than Lot Of Rock	Yavapai	1256 462-463	12N	1W	19
95204	Lots Of Rock	Yavapai	1256 465-466	12N	1W	19
358378	Hidden Treasure	Yavapai	3633816 4076 796	12N	2W	25, 30, 36
358377	Lucky Strike #1	Yavapai	3633815 4076 795	9N	2E	4
358379	Aquarous Ext. West #1	Yavapai	3633817 4076 797	10N	2E	18
358380	Aquarous Ext. West #2	Yavapai	3633818 4076 798	10N	2E	18
358381	Aquarous Ext. West #3	Yavapai	3633819 4076 799	10N	2E	18
358382	Aquarous Ext. West #4	Yavapai	3633820 4076 800	10N	2E	18

**ENTERED INTO COMPUTER**  
 SEP 20 2007 RB

STATE OF ARIZONA } ss.  
 COUNTY OF MARICOPA }

This instrument was acknowledged before me this 18 day of Aug, 2007, by Jack Enabrecht in witness whereof I herewith set my hand and official seal.  
Sharrill Price NOTARY PUBLIC.  
 Expires 6-14-2010

The name and address of the owner of the Claims for which this is prepared is:  
 Roadrunners Prospectors Club Inc.  
 P. O. Box 56804  
 Phoenix, AZ 85079

Signature: Jodi Englund (agent) Date: 8/28/07  
 1 of 4





When recorded mail to:  
 Roadrunner Prospectors Club  
 P. O. Box 56804  
 Phoenix, AZ 85079

RECEIVED  
 B.L.M. AZ STATE OFFICE  
 2007 AUG 28 A 11:05  
 PHOENIX, AZ

MAINTENANCE FEE PAYMENT IN LIEU OF ASSESSMENT WORK FOR THE UPCOMING  
 ASSESSMENT YEAR BEGINNING SEPTEMBER 1, 2007.

AMC #	CLAIM NAME	COUNTY	CNTY RECORD DATA	TWNSHIP	RANGE	SECTION
95205	Gold Palace VIII	Yavapai	1256 468-469	12N	1W	30
96051	JDR 1	Yavapai	1267 825-826	12.5N	2W	21
96052	JDR 2	Yavapai	1267 827-828	12.5N	2W	21
96053	JDR 3	Yavapai	1267 829-830	12.5 13N	2W 2W	21, 33
102389	Mandella 2 & 3	Yavapai	1293 289-290	10N	2E	30
112605	Laura Kay #1	Yavapai	1331 563-565	10N	1E	12, 13
112606	Janet Lynn #2	Yavapai	1331 561	10N	1E	12, 13
126535	Mandella 7	Yavapai	1437 985	10N	2E	30
126536	Mandella 8	Yavapai	1371 339-340	10N	2E	30
126537	Mandella 9	Yavapai	1371 341-342	10N	2E	30
126538	Mandella 10	Yavapai	1371 343-344	10N	2E	31
129334	Mandella 12	Yavapai	1376 706-708	10N	2E	30
130489	Protecto #2	Yavapai	1381 826-827	12N	1W	33
142356	Donkey Mine #4	Yavapai	1422 292-293	12N	1W	33
157621	Mandella 14	Yavapai	1436 981-982	10N	2E	30
170911	Wednesday Hope #1	Yavapai	1467 691	10N	2E	31
174224	Big Rock #1	Yavapai	1469 76-77	12N	1W	12, 11
174225	Big Rock #2	Yavapai	1469 78-79	12N	1W	10
191670	Roadrunner #1	Yavapai	1514 754-755	12.5N	1W	25
191671	Roadrunner #2	Yavapai	1514 756-757	12.5N	1W	25
196365	Turkey Buzzard #1	Yavapai	1529 712	11N	3E	30
235841	Betty 4	Yavapai	1713 778	12N	1W	14
235842	Betty 5	Yavapai	1713 780	12N	1W	14
236096	Gary's Place #1A	Yavapai	1714 194	12N	1W	14
244561	Gold Dust #2	Yavapai	1781 512	11N	3E	30
254410	JackAss	Yavapai	20570	11N	1E	34, 35
254411	Hinny	Yavapai	20571	11N	1E	34
254412	Jenny	Yavapai	20569	11N	1E	34
258455	Turkey Buzzard Ext.	Yavapai	1838 870	11N	3E	30
356553	Au Sum 1	Yavapai	B 4511 P 771	10N	2E	28,29,32,33
374511	Carolyn D	Yavapai	B 4444 P 69	13N	3W	29
374512	Cole Ryan	Yavapai	B 4452 P 916	12.5N	1W	24
374513	Caitlin Lisa	Yavapai	B 4452 P 917	11N ss.		23,24,35,36

**ENTERED INTO COMPUTER**

SEP 20 2007 PB

The name and address of the owner of the Claims for which this is prepared is:  
 Roadrunners Prospectors Club Inc.  
 P. O. Box 56804  
 Phoenix, AZ 85079

This instrument was acknowledged before me this 28 day of Aug, 2007, by Jack Engbrecht in witness whereof I herewith set my hand and official seal.  
Sharrell Price NOTARY PUBLIC.  
 Expires 6-14-10

Signature: [Handwritten Signature] (agent) Date: 8/28/07

2 OF 4





When recorded mail to:  
 Roadrunner Prospectors Club  
 P. O. Box 56804  
 Phoenix, AZ 85079

RECEIVED  
 B.L.M. AZ STATE OFFICE  
 2007 AUG 28 4:11:03  
 PHOENIX, AZ

MAINTENANCE FEE PAYMENT IN LIEU OF ASSESSMENT WORK FOR THE UPCOMING  
 ASSESSMENT YEAR BEGINNING SEPTEMBER 1, 2007.

AMC #	CLAIM NAME	COUNTY	CNTY RECORD DATA	TWNSHIP	RANGE	SECTION
258456	Turkey Buzzard #2	Yavapai	1838 872	11N	3E	30
258457	Turkey Buzzard #3	Yavapai	1838 874	11N	3E	30
258458	Turkey Buzzard #4	Yavapai	1838 876	11N	3E	30
300332	Wolf 5	Yavapai	2208 526-527	11.5N	1E	31
300333	Wolf 6	Yavapai	2208 524-525	11N	1E	6
313839	RR Humbug #1	Yavapai	2352 464	8N	1E	31
313840	RR Humbug #2	Yavapai	2352 401	8N	1E	31
314304	Oro De Valenzuela	Yavapai	3436 378-002	11N	1E	14
314631	RR Humbug #3	Yavapai	2360 845	8N	1E	29, 30, 31
316493	Aquarius Extension	Yavapai	2402 767	10N	2E	18
321061	Lefty #2	Yavapai	2479 560-561	8N	1E	30
328593	CeeDee #2	Yavapai	2742 961	8N	1W	5
328594	CeeDee #3	Yavapai	2742 963	8N	1W	5
328595	CeeDee #4	Yavapai	2742 965	8N	1W	5
328597	CeeDee #7	Yavapai	2742 969	8N	1W	4
328598	CeeDee #8	Yavapai	2742 971	8N	1W	4
328605	Burro #1	Yavapai	2742 988-989	12N	1W	33
328606	Burro #2	Yavapai	2742 986-978	11N	1W	4
328703	CeeDee #1	Yavapai	2746 703	8N	1W	5
328704	CeeDee #5	Yavapai	2746 705	8N	1W	5
328705	Genes Dream	Yavapai	2746 707-708	9.5N	2E	20, 21
329318	Mercer's Place	Yavapai	2777 216	11N	1W	4
329388	Bad Luck	Yavapai	2780 912-913	12N	1W	14, 23
329389	No Luck	Yavapai	2780 914-915	12N	1W	23
329390	Good Luck	Yavapai	2780 916-917	12N	1W	23, 24
329391	Great Luck	Yavapai	2780 918-919	12N	1W	24
329392	Clinton	Yavapai	2780 920-921	12N 12N	1W 2W	30, 25
329393	Clyde	Yavapai	2780 922-923	12N 12N	1W 2W	30, 25
329394	Bonny	Yavapai	2780 924-925	2N	1W	30
368415	Jack's Hideaway	Yavapai	4308 863	13N	3W	29
371350	Wilgers Wish	Yavapai	4372 442	13N	3W	32
371803	Saddle Tramps	Yavapai	4390 622	13N	3W	29

**ENTERED INTO COMPUTER**

SEP 20 2007

STATE OF ARIZONA  
 COUNTY OF MARICOPA } ss.

The name and address of the owner of the Claims for which this is prepared is:  
 Roadrunners Prospectors Club Inc.  
 P. O. Box 56804  
 Phoenix, AZ 85079

This instrument was acknowledged before me this 28 day  
Aug, 2007, by Jack Enabree  
 in witness whereof I herewith set my hand and official seal  
Sharrell Price NOTARY PUBLIC  
6-14-2010 Exp

Signature: [Handwritten Signature] (agent) Date: 8/28/07



3 AC 4



When recorded mail to:  
 Roadrunner Prospectors Club  
 P. O. Box 56804  
 Phoenix, AZ 85079

RECEIVED  
 B.L.M. AZ STATE OFFICE  
 2007 AUG 28 A 11:03  
 PHOENIX, AZ

MAINTENANCE FEE PAYMENT IN LIEU OF ASSESSMENT WORK FOR THE UPCOMING  
 ASSESSMENT YEAR BEGINNING SEPTEMBER 1, 2007.

AMC #	CLAIM NAME	COUNTY	CNTY RECORD DATA	TWNSHIP	RANGE	SECTION
344338	Ambush Canyon	Yavapai	3353 481-482	7N	2W	10
344340	Hold-up Creek	Yavapai	3353 485-486	7N	2W	10
344342	Kathi's Place	Yavapai	3353 489-490	7N	2W	11
344343	Tres Creeks	Yavapai	3353 491-492	7N	2W	10
355930	Leave No Holes #1	Yavapai	3892 472	9N	5W	12
355931	Leave No Holes #2	Yavapai	3892 471	9N	5W	12
355932	Leave No Holes #3	Yavapai	3892 470	9N	5W	13
355933	Leave No Holes #4	Yavapai	3892 469	9N	5W	13
356703	Bitter Creek Flats	Yavapai	3353 473-474	7N	2W	11
356382	Ducbill #1	Yavapai	27429 1402 63-64	12N	1W	17
356383	Ducbill #2	Yavapai	27430 1402 65	12N	1W	17
313473	Patriot #1	Yavapai	2347 704-705	11N	1W	4
313474	Patriot #2	Yavapai	2347 706-707	11N	1W	3, 4
313475	Patriot #3	Yavapai	2347 708-709	11N	1W	3
313476	Patriot #4	Yavapai	2347 710-711	11N	1W	3
313477	Patriot #5	Yavapai	2347 712-713	11N	1W	3
357837	Karen Lynn	Yavapai	4039 541-542	9N	4W	6
350905	King Duck II	Yavapai	3620 58-59	10N 9N	4W 4W	31, 6
350906	Little Terry	Yavapai	3620 63-64	9N	4W	6
350907	Devils Nest AU 9	Yavapai	3620 60-61	9N	4W	6
350910	Devils Nest AU 12	Yavapai	3620 62-63	9N	4W	6
371802	Happy Times	Yavapai	4390 621	13N	3W	29, 32
331455	Chris #1	Yavapai	2919 631	12N	2W	36
364340	Mary Francis	Yavapai	3824744 4236 718	13N	1E	29
364821	Ray's Right Place	Yavapai	3837647 4247 553	12N	1W	24
365711	Diggems Paradise	Yavapai	3864391 4269 775	12.5N	1W	26, 27
366267	Cobis Gold	Yavapai	4281 505	11.5N	1E	19
366271	Tegans Bank	Yavapai	4281 504	11.5N	1E	30
366269	Rough Road	Yavapai	4281 503	11.5N	1E	30
328705	Holly Marie	Yavapai	3769442 4190 312	9.5N	2E	20, 21
366268	Renees Best Chance	Yavapai	4281 507	13N	3W	32
366270	Stuck Duck	Yavapai	4281 506	13N	3W	32

*Incorrect Number listed ->*

**ENTERED INTO COMPUTER** *Should Be (Holly Marie) AMC 362558*

SEP 20 2007 *LB*

The name and address of the owner of the Claims for which this is prepared is:  
 Roadrunners Prospectors Club Inc.  
 P. O. Box 56804  
 Phoenix, AZ 85079

STATE OF ARIZONA  
 COUNTY OF MARICOPA

This instrument was acknowledged before me this 28 day of Aug, 2007, by JACK CRABBECK  
 in witness whereof I herewith set my hand and official seal:  
Sharrell Price NOTARY PUBLIC.  
6-14-2010 Expires

Signature: [Handwritten Signature] (agent) Date: 8/28/07  
 4 of 4





United States Department of the Interior  
 Bureau of Land Management  
 BUSINESS & SUPPORT SVCS DIV  
 ONE N CENTRAL AVE SUITE 800  
 PHOENIX, AZ 85004 -4427  
 Phone: (602) 417-9200

Receipt

No:

1554880

Transaction #: 1606472		<b>ENTERED INTO COMPUTER</b>
Date of Transaction: 08/28/2007		
CUSTOMER:	ROADRUNNER PROSP BOX 56804 PHOENIX, AZ 85079	SEP 20 2007 <i>PB</i> 6 VERIFIED <i>2</i>

LINE #	QTY	DESCRIPTION	REMARKS	UNIT PRICE	TOTAL
1	1.00	LOCATABLE MINERALS / MINING CLAIMS-NOT NEW-UNADJUD, ONE AUTH NO. ONLY / MINING CLAIM MONEY RECEIVED (455) CASES: AMC36282/\$25250.00	MAINT 2008 (202)	- n/a -	25250.00
<b>TOTAL:</b>					<b>\$25,250.00</b>

PAYMENT INFORMATION			
1	AMOUNT:	\$25,250.00	POSTMARKED: N/A
	TYPE:	CHECK	RECEIVED: 08/28/2007
	CHECK NO:	6385	
	NAME:	ROADRUNNER PROSP BOX 56804 PHOENIX AZ 85079	

REMARKS

This receipt was generated by the automated BLM Collections and Billing System and is a paper representation of a portion of the official electronic record contained therein.

*claimant listed the Holly Marie claim wrong. They put AMC 328705 (Gene's Dream). It should actually be AMC 362558. I entered the 582 code for this claim SEP 26 2007 *PB**



Lead Case Files for:

Receipt No. - 1343013

Claimant: Roadrunner Prospectors Mining Club

AMC 11413	AMC 36282	AMC 38911
AMC 48976	AMC 62606	AMC 64830
AMC 74734	AMC 76950	AMC 82212
AMC 89414	AMC 92803	AMC 95198
AMC 96051	AMC 102389	AMC 112605
AMC 126534	AMC 129334	AMC 130488
AMC 142355	AMC 157621	AMC 170911
AMC 174224	AMC 191670	AMC 196365
AMC 126405	AMC 127666	AMC 235841
AMC 236096	AMC 244561	AMC 258455
AMC 254410	AMC 247112	AMC 291104
AMC 211542	AMC 259812	AMC 292924
AMC 292017	AMC 358377	AMC 300332
AMC 313836	AMC 314304	AMC 314626
AMC 316493	AMC 321061	AMC 328593
AMC 328689	AMC 329318	AMC 329388
AMC 368415	AMC 371350	AMC 371802
AMC 344338	AMC 355930	AMC 356703
AMC 356380	AMC 313473	AMC 357837
AMC 350903	AMC 371802	AMC 331455
AMC 364340	AMC 364820	AMC 362558
AMC 347608	AMC 326754	AMC 364688
AMC 350275	AMC 339964	AMC 338207
AMC 333426	AMC 331232	AMC 329800
AMC 329013	AMC 328689	AMC 328302
AMC 327930	AMC 326772	AMC 326311
AMC 308433	AMC 366267	AMC 365711

RE 8/28/06

AMC 347608

**United States Department of the Interior**  
**Bureau of Land Management**  
 BUSINESS & SUPPORT SVCS DIV  
 ONE N CENTRAL AVE  
 PHOENIX, AZ 85004 -2203  
 Phone: (602) 417-9200

Receipt

No: 1343013

<b>Transaction #:</b> 1388248	
<b>Date of Transaction:</b> 08/24/2006	
<b>CUSTOMER:</b>	ROADRUNNER PROSPECTORS CLUB INC BOX 56804 PHOENIX,AZ 85079

LINE #	QTY	DESCRIPTION	REMARKS	UNIT PRICE	TOTAL
1	1.00	LOCATABLE MINERALS / MINING CLAIMS-NOT NEW-UNADJUD,ONE AUTH NO. ONLY / MINING CLAIM MONEY RECEIVED (455) CASES: AMC11413/\$24500.00	MAINT 2007/196	- n/a -	24500.00
<b>TOTAL:</b>					<b>\$24,500.00</b>

PAYMENT INFORMATION			
1	AMOUNT:	\$24,500.00	POSTMARKED: N/A
	TYPE:	CHECK	RECEIVED: 08/24/2006
	CHECK NO:	6060	
	NAME:	ROADRUNNER PROSPECTORS CLUB INC BOX 56804 PHOENIX AZ 85079	

REMARKS

This receipt was generated by the automated BLM Collections and Billing System and is a paper representation of a portion of the official electronic record contained therein.

RE 8/28/06



When recorded mail to:  
 Roadrunner Prospectors Club  
 P. O. Box 56804  
 Phoenix, AZ 85079

RECEIVED  
 B.L.M. AZ STATE OFFICE  
 2006 AUG 24 PM 1:13  
 PHOENIX, ARIZONA

MAINTENANCE FEE PAYMENT IN LIEU OF ASSESSMENT WORK FOR THE UPCOMING  
 ASSESSMENT YEAR BEGINNING SEPTEMBER 1, 2006.

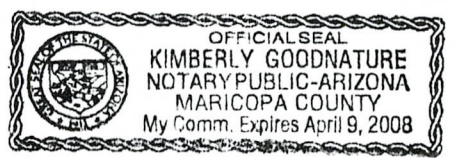
AMC #	CLAIM NAME	COUNTY	CNTY RECORD DATA	TWNSHIP	RANGE	SECTION
11413	Wednesday Hope #4	Yavapai	1015 726	9.5N 10N	2E 2E	20, 32
48976	Aquarius #1	Yavapai	0801 192	10N	2E	7
48977	Aquarius #3	Yavapai	0801 194	10N	2E	7, 18
62606	Aquarius #2	Yavapai	1001 437	10N	2E	7
64830	Cat Claw	Yavapai	0912 239	9N	4W	6
74734	Sharon Lee #1	Yavapai	0912 397	11N	1E	35, 36
74735	Sharon Lee #2	Yavapai	0912 398	11N	1E	35
74736	Sharon Lee #3	Yavapai	0912 399	10N	1E	2
74737	Sharon Lee #4	Yavapai	0912 400	10N	1E	1, 2
76951	Merciful Heavens #2	Yavapai	0956 72	12N 11N	1W 1W	33, 4
82213	Bean Bag #1	Yavapai	0965 338	12N	1W	28
89414	Bean Bag #2	Yavapai	1249 413	12N	1W	28
89420	Wolf 1	Yavapai	0961 673	11.5N	1E	31
89421	Wolf 2	Yavapai	0961 674	11.5N	1E	31
89422	Wolf 3	Yavapai	0961 675	11.5N	1E	31
89423	Wolf 4	Yavapai	0961 676	11.5N	1E	31
92803	Goodwin #1	Yavapai	1058 779	12N	1W	28, 33
95198	Gold Palace I	Yavapai	1256 447-448	12N	1W	19
95199	Gold Palace II	Yavapai	1256 450-451	12N	1W	19
95200	Gold Palace III	Yavapai	1256 453-454	12N	1W	19
95201	Gold Palace IV	Yavapai	1256 456-457	12N	1W	19
95202	Gold Palace V	Yavapai	1256 459-460	12N	1W	19
95203	More Than Lot Of Rock	Yavapai	1256 462-463	12N	1W	19
95204	Lots Of Rock	Yavapai	1256 465-466	12N	1W	19
358378	Hidden Treasure	Yavapai	3633816 4076 796	12N	2W	25, 30, 36
358377	Lucky Strike #1	Yavapai	3633815 4076 795	9N	2E	4
358379	Aquarius Ext. West #1	Yavapai	3633817 4076 797	10N	2E	18
358380	Aquarius Ext. West #2	Yavapai	3633818 4076 798	10N	2E	18
358381	Aquarius Ext. West #3	Yavapai	3633819 4076 799	10N	2E	18
358382	Aquarius Ext. West #4	Yavapai	3633820 4076 800	10N	2E	18

STATE OF ARIZONA }  
 COUNTY OF MARICOPA } ss.

This Instrument was acknowledged before me this 24 day of August, 2006, by Jack Carl Engbrecht in witness whereof I herewith set my hand and official seal.  
Kimberly Goodnature NOTARY PUBLIC.  
April 9, 2008 Expires

The name and address of the owner of the Claims for which this is prepared is:  
 Roadrunners Prospectors Club Inc.  
 P. O. Box 56804  
 Phoenix, AZ 85079

Signature: [Handwritten Signature] (agent) Date: 8/24/06  
 #1343013





When recorded mail to:  
 Roadrunner Prospectors Club  
 P. O. Box 56804  
 Phoenix, AZ 85079

RECEIVED  
 B.L.M. AZ STATE OFFICE  
 2006 AUG 24 1:13  
 PHOENIX, ARIZONA

MAINTENANCE FEE PAYMENT IN LIEU OF ASSESSMENT WORK FOR THE UPCOMING  
 ASSESSMENT YEAR BEGINNING SEPTEMBER 1, 2006.

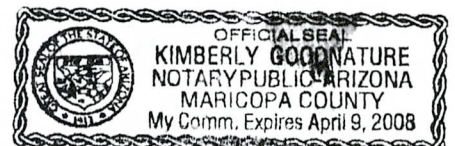
AMC #	CLAIM NAME	COUNTY	CNTY RECORD DATA	TWNSHIP	RANGE	SECTION
95205	Gold Palace VIII	Yavapai	1256 468-469	12N	1W	30
96051	JDR 1	Yavapai	1267 825-826	12.5N	2W	21
96052	JDR 2	Yavapai	1267 827-828	12.5N	2W	21
96053	JDR 3	Yavapai	1267 829-830	12.5 13N	2W 2W	21, 33
102389	Mandella 2 & 3	Yavapai	1293 289-290	10N	2E	30
112605	Laura Kay #1	Yavapai	1331 563-565	10N	1E	12, 13
112606	Janet Lynn #2	Yavapai	1331 561	10N	1E	12, 13
126534	Mandella 6	Yavapai	1371 335-336	10N	2E	31
126535	Mandella 7	Yavapai	1437 985	10N	2E	30
126536	Mandella 8	Yavapai	1371 339-340	10N	2E	30
126537	Mandella 9	Yavapai	1371 341-342	10N	2E	30
126538	Mandella 10	Yavapai	1371 343-344	10N	2E	31
129334	Mandella 12	Yavapai	1376 706-708	10N	2E	30
130489	Protecto #2	Yavapai	1381 826-827	12N	1W	33
142356	Donkey Mine #4	Yavapai	1422 292-293	12N	1W	33
157621	Mandella 14	Yavapai	1436 981-982	10N	2E	30
170911	Wednesday Hope #1	Yavapai	1467 691	10N	2E	31
174224	Big Rock #1	Yavapai	1469 76-77	12N	1W	12, 11
174225	Big Rock #2	Yavapai	1469 78-79	12N	1W	10
191670	Roadrunner #1	Yavapai	1514 754-755	12.5N	1W	25
191671	Roadrunner #2	Yavapai	1514 756-757	12.5N	1W	25
196365	Turkey Buzzard #1	Yavapai	1529 712	11N	3E	30
235841	Betty 4	Yavapai	1713 778	12N	1W	14
235842	Betty 5	Yavapai	1713 780	12N	1W	14
236096	Gary's Place #1A	Yavapai	1714 194	12N	1W	14
244561	Gold Dust #2	Yavapai	1781 512	11N	3E	30
254410	JackAss	Yavapai	20570	11N	1E	34, 35
254411	Hinny	Yavapai	20571	11N	1E	34
254412	Jenny	Yavapai	20569	11N	1E	34
258455	Turkey Buzzard Ext.	Yavapai	1838 870	11N	3E	30

STATE OF ARIZONA } ss.  
 COUNTY OF MARICOPA }

This instrument was acknowledged before me this 24th day of August, 2006, by Jack Carl Engstrom in witness whereof I here with set my hand and official seal.  
Kimberly Goodnature NOTARY PUBLIC.  
 April 9, 2008 Expires

The name and address of the owner of the Claims for which this is prepared is:  
 Roadrunners Prospectors Club Inc.  
 P. O. Box 56804  
 Phoenix, AZ 85079

Signature: Jack Carl Engstrom (agent) Date: 8/24/06



2004



When recorded mail to:  
 Roadrunner Prospectors Club  
 P. O. Box 56804  
 Phoenix, AZ 85079

RECEIVED  
 B.L.M. AZ STATE OFFICE  
 2006 AUG 24 P 1:13  
 PHOENIX, ARIZONA

MAINTENANCE FEE PAYMENT IN LIEU OF ASSESSMENT WORK FOR THE UPCOMING  
 ASSESSMENT YEAR BEGINNING SEPTEMBER 1, 2006.

AMC #	CLAIM NAME	COUNTY	CNTY RECORD DATA	TWNSHIP	RANGE	SECTION
258456	Turkey Buzzard #2	Yavapai	1838 872	11N	3E	30
258457	Turkey Buzzard #3	Yavapai	1838 874	11N	3E	30
258458	Turkey Buzzard #4	Yavapai	1838 876	11N	3E	30
300332	Wolf 5	Yavapai	2208 526-527	11.5N	1E	31
300333	Wolf 6	Yavapai	2208 524-525	11N	1E	6
313839	RR Humbug #1	Yavapai	2352 464	8N	1E	31
313840	RR Humbug #2	Yavapai	2352 401	8N	1E	31
314304	Oro De Valenzuela	Yavapai	3436 378-002	11N	1E	14
314631	RR Humbug #3	Yavapai	2360 845	8N	1E	29, 30, 31
316493	Aquarius Extension	Yavapai	2402 767	10N	2E	18
321061	Lefty #2	Yavapai	2479 560-561	8N	1E	30
328593	CeeDee #2	Yavapai	2742 961	8N	1W	5
328594	CeeDee #3	Yavapai	2742 963	8N	1W	5
328595	CeeDee #4	Yavapai	2742 965	8N	1W	5
328597	CeeDee #7	Yavapai	2742 969	8N	1W	4
328598	CeeDee #8	Yavapai	2742 971	8N	1W	4
328605	Burro #1	Yavapai	2742 988-989	12N	1W	33
328606	Burro #2	Yavapai	2742 986-978	11N	1W	4
328703	CeeDee #1	Yavapai	2746 703	8N	1W	5
328704	CeeDee #5	Yavapai	2746 705	8N	1W	5
328705	Genes Dream	Yavapai	2746 707-708	9.5N	2E	20, 21
329318	Mercer's Place	Yavapai	2777 216	11N	1W	4
329388	Bad Luck	Yavapai	2780 912-913	12N	1W	14, 23
329389	No Luck	Yavapai	2780 914-915	12N	1W	23
329390	Good Luck	Yavapai	2780 916-917	12N	1W	23, 24
329391	Great Luck	Yavapai	2780 918-919	12N	1W	24
329392	Clinton	Yavapai	2780 920-921	12N 12N	1W 2W	30, 25
329393	Clyde	Yavapai	2780 922-923	12N 12N	1W 2W	30, 25
329394	Bonny	Yavapai	2780 924-925	2N	1W	30
368415	Jack's Hideaway	Yavapai	4308 863	13N	3W	29
371350	Wilgers Wish	Yavapai	4372 442	13N	3W	32
371803	Saddle Tramps	Yavapai	4390 622	13N	3W	29


STATE OF ARIZONA  
 COUNTY OF MARICOPA

The name and address of the owner of the Claims for which this is prepared is:  
 Roadrunners Prospectors Club Inc.  
 P. O. Box 56804  
 Phoenix, AZ 85079

This instrument was acknowledged before me this 24th day of August, 2006, by Jack Carl Engbrecht in witness whereof, herewith set my hand and official seal.  
Kimberly Goodnature, NOTARY PUBLIC.  
 April 9, 2008 Expires

322  
 TMC

Signature: [Signature] (Agent) Date: 8/24/06



.30FA

When recorded mail to:  
 Roadrunner Prospectors Club  
 P. O. Box 56804  
 Phoenix, AZ 85079

RECEIVED  
 B.L.M. AZ STATE OFFICE  
 2006 AUG 24 8:13  
 PHOENIX, ARIZONA

MAINTENANCE FEE PAYMENT IN LIEU OF ASSESSMENT WORK FOR THE UPCOMING  
 ASSESSMENT YEAR BEGINNING SEPTEMBER 1, 2006.

AMC #	CLAIM NAME	COUNTY	CNTY RECORD DATA	TWNSHIP	RANGE	SECTION
344338	Ambush Canyon	Yavapai	3353 481-482	7N	2W	10
344340	Hold-up Creek	Yavapai	3353 485-486	7N	2W	10
344342	Kathi's Place	Yavapai	3353 489-490	7N	2W	11
344343	Tres Creeks	Yavapai	3353 491-492	7N	2W	10
355930	Leave No Holes #1	Yavapai	3892 472	9N	5W	12
355931	Leave No Holes #2	Yavapai	3892 471	9N	5W	12
355932	Leave No Holes #3	Yavapai	3892 470	9N	5W	13
355933	Leave No Holes #4	Yavapai	3892 469	9N	5W	13
356703	Bitter Creek Flats	Yavapai	3353 473-474	7N	2W	11
356382	Ducbill #1	Yavapai	27429 1402 63-64	12N	1W	17
356383	Ducbill#2	Yavapai	27430 1402 65	12N	1W	17
313473	Patriot #1	Yavapai	2347 704-705	11N	1W	4
313474	Patriot #2	Yavapai	2347 706-707	11N	1W	3, 4
313475	Patriot #3	Yavapai	2347 708-709	11N	1W	3
313476	Patriot #4	Yavapai	2347 710-711	11N	1W	3
313477	Patriot #5	Yavapai	2347 712-713	11N	1W	3
357837	Karen Lynn	Yavapai	4039 541-542	9N	4W	6
350905	King Duck II	Yavapai	3620 58-59	10N 9N	4W 4W	31, 6
350906	Little Terry	Yavapai	3620 63-64	9N	4W	6
350907	Devils Nest AU 9	Yavapai	3620 60-61	9N	4W	6
350910	Devils Nest AU 12	Yavapai	3620 62-63	9N	4W	6
371802	Happy Times	Yavapai	4390 621	13N	3W	29, 32
331455	Chris #1	Yavapai	2919 631	12N	2W	36
364340	Mary Francis	Yavapai	3824744 4236 718	13N	1E	29
364821	Ray's Right Place	Yavapai	3837647 4247 553	12N	1W	24
365711	Diggers Paradise	Yavapai	3864391 4269 775	12.5N	1W	26, 27
366267	Cobis Gold	Yavapai	4281 505	11.5N	1E	19
366271	Tegans Bank	Yavapai	4281 504	11.5N	1E	30
366269	Rough Road	Yavapai	4281 503	11.5N	1E	30
366705	Holly Marie	Yavapai	3769442 4190 312	9.5N	2E	20, 21
366268	Renees Best Chance	Yavapai	4281 507	13N	3W	32
366270	Stuck Duck	Yavapai	4281 506	13N	3W	32

32

362558-

UNDEVELOPED  
 NOTARY PUBLIC-ARIZONA  
 MARICOPA COUNTY  
 My Comm. Expires April 9, 2008

The name and address of the owner of the Claims for which this is prepared is:  
 Roadrunners Prospectors Club Inc.  
 P. O. Box 56804  
 Phoenix, AZ 85079

STATE OF ARIZONA } ss.  
 COUNTY OF MARICOPA }

This instrument was acknowledged before me this 24th day of August, 2006, by Jack Carl Enabrecht in witness whereof I herewith set my hand and official seal.  
 Signature Jack Carl Enabrecht NOTARY PUBLIC, Expires April 9, 2008

Signature Jack Carl Enabrecht (agent) Date: 8/24/06

A.O.C.A.



When recorded mail to:  
 Roadrunner Prospectors Club  
 P. O. Box 56804  
 Phoenix, AZ 85079

RECEIVED  
 B.L.M. AZ STATE OFFICE  
 2008 AUG 24 P.M.: 14  
 PHOENIX, ARIZONA

MAINTENANCE FEE PAYMENT IN LIEU OF ASSESSMENT WORK FOR THE UP-COMING  
 ASSESSMENT YEAR BEGINNING SEPTEMBER 1, 2006.

AMC #	Claim Name	County	Cty Record Data	Twنشp	Range	Section
126406	Randy B.	Maricopa	15049 221-222	7N	3W	30
247112	Sando	Maricopa	85 0559653	7N	3W	28
291104	Cass #2	Maricopa	92 0366284	7N	3W	29
308433	Ocotillo #1	Maricopa	90 0506459	7N	3W	17 & 20
308434	Ocotillo #2	Maricopa	90 0506460	7N	3W	17 & 18
326311	Carrie #1	Maricopa	93 0174157	7N	3W	31
326312	Carrie #2	Maricopa	93 0174158	7N	3W	31
326313	Carrie #3	Maricopa	93 0174160	7N	3W	30
326314	Carrie #4	Maricopa	93 0174159	7N	3W	30
326315	Pennyweight #1	Maricopa	93 0174148	7N	3W	29
326316	Pennyweight #2	Maricopa	93 0174156	7N	3W	29
326319	Pat	Maricopa	93 0174152	7N	3W	31
326322	Double R	Maricopa	93 0174149	6N	4W	12
326323	Jake #1	Maricopa	93 0174147	7N	3W	29
326324	Jake #2	Maricopa	93 0174146	7N	3W	29
326325	Jake #3	Maricopa	93 0174145	7N	3W	29
326326	Ocotillo #3	Maricopa	93 0174155	7N	3W	17
326327	Pilgram #1	Maricopa	93 0174153	7N	3W	31
326772	Range Bull # 1	Maricopa	93 0363063	7N	3W	21
327930	Red Bird # 7	Maricopa	93 0897433	7N	3W	17
327931	Red Bird # 8	Maricopa	93 0897432	7N	3W	20
328302	Red Bird # 9	Maricopa	93 0897431	7N	3W	17
328303	Red Bird # 10	Maricopa	93 0819961	7N	3W	17
328698	Cass #4	Maricopa	93 0885578	7N	3W	29
328699	Cass #5	Maricopa	93 0885577	7N	3W	29
328700	Cass #6	Maricopa	93 0885576	7N	3W	29
328701	Cass #7	Maricopa	93 0885575	7N	3W	29
328702	Cass #8	Maricopa	93 0885574	7N	3W	29
329013	Jake #4	Maricopa	94 0021775	7N	3W	29

STATE OF ARIZONA } ss.  
 COUNTY OF MARICOPA }

This instrument was acknowledged before me this 24th day of August, 2006, by Jack Carl Engbrecht in witness whereof I herewith set my hand and official seal.  
Kimberly Goodnature - NOTARY PUBLIC, Expires April 9, 2008

The name and address of the owner of the Claims for which this is prepared is:  
 Roadrunners Prospectors Club Inc.  
 P. O. Box 56804  
 Phoenix, AZ 85079

Signature: [Handwritten Signature] (agent) Date: 8/24/06

10F2





When recorded mail to:  
 Roadrunner Prospectors Club  
 P. O. Box 56804  
 Phoenix, AZ 85079

RECEIVED  
 B.L.M. AZ STATE OFFICE  
 2006 AUG 24 PD 1:14  
 PHOENIX, ARIZONA


MAINTENANCE FEE PAYMENT IN LIEU OF ASSESSMENT WORK FOR THE UPCOMING  
 ASSESSMENT YEAR BEGINNING SEPTEMBER 1, 2006.

AMC #	Claim Name	County	Cty Record Data	Twنشp	Range	Section
329020	RR #1	Maricopa	94 0021782	6N	4W	1
329021	RR #2	Maricopa	94 0021783	6N	4W	1
329022	RR #3	Maricopa	94 0021784	6N	4W	1
329023	RR #4	Maricopa	94 0021785	6N	4W	1
329800	Gypsy Moth 1	Maricopa	94 0218517	7N	3W	21
329801	Gypsy Moth 2	Maricopa	94 0218518	7N	3W	21
331233	Red Basin #1	Maricopa	94 0383049	6N	6W	26
333426	La Siesta #1	Maricopa	94 0185054	7N	3W	30
333427	La Siesta #3	Maricopa	94 0185054	7N	3W	30
338207	Seven Grand	Maricopa	98 0139764	7N	4W	25
339964	RR #5	Maricopa	96 0488373	6N	4W	1
339965	RR #6	Maricopa	96 0488374	6N	4W	1
350275	Gold Bug	Maricopa	98 0535738	6N	6W	26
350276	Gold Master	Maricopa	98 0535739	6N	6W	26
350277	Lobo	Maricopa	98 0535741	6N	6W	26
350278	Mine Lab	Maricopa	98 0535740	6N	6W	26
350279	Webster Mine	Maricopa	98 0535742	6N	6W	26
350280	Whistler	Maricopa	98 0535743	6N	6W	26
350281	Wickenburg	Maricopa	98 0535744	6N	6W	26
364688	RR #7	Maricopa	2005 0477984	6N	4W	1
364689	RR #8	Maricopa	2005 0477985	6N	4W	1

STATE OF ARIZONA } ss.  
 COUNTY OF MARICOPA }

This instrument was acknowledged before me this 24th day of August, 2006, by Jack Carl Engbrecht  
 in witness whereof, I herewith set my hand and official seal.  
Kimberly Goodnature NOTARY PUBLIC.  
April 9, 2008 Expires

The name and address of the owner of the Claims for which this is prepared is:  
 Roadrunners Prospectors Club Inc.  
 P. O. Box 56804  
 Phoenix, AZ 85079



Signature: [Handwritten Signature] (agent) Date: 8/24/06

When recorded mail to:  
 Roadrunner Prospectors Club  
 P. O. Box 56804  
 Phoenix, AZ 85079

MAINTENANCE FEE PAYMENT IN LIEU OF ASSESSMENT WORK FOR THE UP-TO-DATE  
 ASSESSMENT YEAR BEGINNING SEPTEMBER 1, 2006.

RECEIVED  
 B.L.M. AZ STATE OFFICE  
 2006 AUG 24 P 1:14  
 PHOENIX, ARIZONA

AMC #	Claim Name	County	Cnty Rec. Data	Twncshp	Range	Section
326754	Keystone #1	Pinal	1922 836	5S	15E	4
326757	Keystone #4	Pinal	1922 842	5S	15E	4
326758	Keystone #5	Pinal	1922 844	5S	15E	4
326760	Keystone #7	Pinal	1922 848	5S	15E	4
326761	Keystone #8	Pinal	1922 850	5S	15E	4
326762	Keystone #9	Pinal	1922 852	5S	15E	4
326764	Keystone #11	Pinal	1922 856	5S	15E	4
326765	Keystone #12	Pinal	1922 858	5S	15E	4



STATE OF ARIZONA } ss.  
 COUNTY OF MARICOPA }

This instrument was acknowledged before me this 24th day of August, 2006, by Jack Carl Engbrecht in witness whereof I herewith set my hand and official seal.  
Kimberly Goodnature NOTARY PUBLIC.  
April 9, 2008 Expires

The name and address of the owner of the Claims for which this is prepared is:  
 Roadrunners Prospectors Club Inc.  
 P. O. Box 56804  
 Phoenix, AZ 85079

Signature: Jack Carl Engbrecht (agent) Date: 8/24/06



When recorded mail to:  
 Roadrunner Prospectors Club  
 P. O. Box 56804  
 Phoenix, AZ 85079

MAINTENANCE FEE PAYMENT IN LIEU OF ASSESSMENT WORK FOR THE UPCOMING  
 ASSESSMENT YEAR BEGINNING SEPTEMBER 1, 2006.

AMC #	Claim Name	County	Cty Recording Data	Twtnshp	Range	Section
347608	Johnnie Lee	Pima	10610 574	19 S	16E	28
347609	Tom's Place	Pima	10610 578	19 S	16E	28

RECEIVED  
 B.L.M. AZ STATE OFFICE  
 2006 AUG 24 P 1:14  
 PHOENIX, ARIZONA



STATE OF ARIZONA } ss.  
 COUNTY OF MARICOPA }

This instrument was acknowledged before me this 24<sup>th</sup> day of August, 2006, by Paul Jack Paul Embrecht  
 in witness whereof I herewith set my hand and official seal.  
Kimberly Goodnature NOTARY PUBLIC.  
April 9, 2008 Expires

The name and address of the owner of the Claims for which this is prepared is:  
 Roadrunners Prospectors Club Inc.  
 P. O. Box 56804  
 Phoenix, AZ 85079

Signature: [Handwritten Signature] (agent) Date: 8/29/06

When recorded mail to:  
 Roadrunner Prospectors Club  
 P. O. Box 56804  
 Phoenix, AZ 85079

MAINTENANCE FEE PAYMENT IN LIEU OF ASSESSMENT WORK FOR THE UPCOMING  
 ASSESSMENT YEAR BEGINNING SEPTEMBER 1, 2006.

AMC #	Claim Name	County	City Record Data	Twncshp	Range	Section
36282	Bedrock #1	Gila	340 453-454	1N	13E	11
36283	Bedrock #2	Gila	598 690-691	1N	13E	11
127666	Diamond #1	Gila	598 692-693	1N	13E	14
127667	Diamond #2	Gila	598 690-691	1N	13E	14
127668	Diamond #3	Gila	598 694-695	1N	13E	11
127669	Diamond #4	Gila	529 222-223	1N	13E	2
211542	The Gamble	Gila	601 997-998	1N	13E	11

RECEIVED  
 B.L.M. AZ STATE OFFICE  
 2006 AUG 24 P 1:14  
 PHOENIX, ARIZONA



STATE OF ARIZONA } ss.  
 COUNTY OF MARICOPA }

This Instrument was acknowledged before me this 24th day of August, 2006, by Jack Carl Engbrecht  
 In witness whereof I herewith set my hand and official seal.  
Kimberly Goodnature, NOTARY PUBLIC.  
April 9, 2008 Expires

The name and address of the owner of the Claims for which this is prepared is:

Roadrunners Prospectors Club Inc.  
 P. O. Box 56804  
 Phoenix, AZ 85079


Signature: [Handwritten Signature] (agent) Date: 8/24/06

When recorded mail to:  
 Roadrunner Prospectors Club  
 P. O. Box 56804  
 Phoenix, AZ 85079

MAINTENANCE FEE PAYMENT IN LIEU OF ASSESSMENT WORK FOR THE UPCOMING  
 ASSESSMENT YEAR BEGINNING SEPTEMBER 1, 2006.

AMC #	Claim Name	County	Cnty Record Data	Twnshp	Range	Section
38911	Diablo Placer	LaPaz	1089 958-959	4N	20W	24 & 25
259813	D6 Placer	LaPaz	86 4195	4N	20W	26
259814	Eastside Placer	LaPaz	86 4196	4N	20W	23
292017	C-6 Placer	LaPaz	86 6719	4N	20W	23
292924	CD7 Placer	LaPaz	86 6943	4N	20W	14,15,23

RECEIVED  
 B.L.M. AZ STATE OFFICE  
 2006 AUG 24 P 1:14  
 PHOENIX, ARIZONA



STATE OF ARIZONA } ss.  
 COUNTY OF MARICOPA }

This instrument was acknowledged before me this 24<sup>th</sup> day of August, 2006, by Jack Carl Engbrecht in witness whereof I herewith set my hand and official seal.  
Kimberly Goodnature NOTARY PUBLIC.  
April 9, 2008 Expires

The name and address of the owner of the Claims for which this is prepared is:  
 Roadrunners Prospectors Club Inc.  
 P. O. Box 56804  
 Phoenix, AZ 85079

Signature: Jack Engbrecht (agent) Date: 8/24/06



AMC 347608

**MAINTENANCE FEE PAYMENT**

Claimant Name: ROADRUNNER PROSPECTORS CLUB  
 Address: PO BOX 56804  
 City: PHOENIX State: AZ Zip: 85048  
 Telephone: 480-460-2222  
 E-mail address: N/A  
 Signature: [Handwritten Signature]  
 Check here if this is a change of address.

RECEIVED  
 B.L.M. AZ STATE OFFICE  
 2005 AUG 30 P 12: 27  
 PHOENIX, ARIZONA  
 BLM  
 Date  
 Stamp

LINE NO.	AMC NUMBER	CLAIM/SITE NAME	COUNTY RECORDER DATA (If available)	TWP	RNG	SEC
1	347609	TOM'S PLACE	10610 578	19S	16E	28
2	ENTERED INTO COMPUTER SEP 07 2005 PB					
3						
4						
5						
6						
7						
8						
9						
10						

List additional claims on Form MCF114.

DB49530

Bureau of Land Management  
 Arizona State Office  
[www.az.blm.gov](http://www.az.blm.gov)

No. of Claims: 1 x \$125 = 125  
 Check No: DDA Init. TMC  
 Receipt No.: 1141349  
 For BLM Use Only

Form: MCF112  
 Revised July 2005

This form is available from the Arizona Department of Mines and Mineral Resources and may be reproduced.

**United States Department of the Interior**  
**Bureau of Land Management**  
 BUSINESS & SUPPORT SVCS DIV  
 222 N CENTRAL AVE  
 PHOENIX, AZ 85004 -2203  
 Phone: (602) 417-9200

Receipt	
No:	1141349

Transaction #: 1180579  
 Date of Transaction: 08/30/2005

**ENTERED INTO COMPUTER**  
 SEP 07 2005 *FB*

CUSTOMER: ROADRUNNER PROSPECTOR  
 BOX 56804  
 PHOENIX, AZ 85079

LINE #	QTY	DESCRIPTION	REMARKS	UNIT PRICE	TOTAL
1	1.00	LOCATABLE MINERALS / MINING CLAIMS-NOT NEW-UNADJUD, ONE AUTH NO. ONLY / MINING CLAIM MONEY RECEIVED (455) CASES: AMC347609/\$125.00	MAINT 2006/1	- n/a -	125.00
<b>TOTAL:</b>					<b>\$125.00</b>

PAYMENT INFORMATION					
1	AMOUNT:	\$125.00	POSTMARKED:	N/A	
	TYPE:	DDA	RECEIVED:	08/30/2005	
	DDA NO:	9530			
	BALANCE:	\$328.42			
	NAME:	- unknown -			

**REMARKS**

This receipt was generated by the automated BLM Collections and Billing System and is a paper representation of a portion of the official electronic record contained therein.

LEAD CASEFILE #s for RECEIPT NO. 1141340

11413	36282	38911
48976	62606	64830
74737	76950	82212
89414	92803	95198
96051	102389	112605
126405	126534	127666
129334	130488	142355
157621	170911	174224
191670	196365	211542
235841	236096	244561
247112	254410	258455
259812	291104	292017
292924	300332	308433
313473	313836	314304
314626	316493	321061
326311	326754	326772
327930	328302	328593
328689	329013	329318
329388	329800	331232
331455	333426	336291
338207	339964	344338
347608	350275	350903
355930	356380	356703
357837	358377	358378
358379	364340	364688
364820	365711	366267

EXACT RECOVERY

RE 9/20/05



**United States Department of the Interior**  
**Bureau of Land Management**  
 BUSINESS & SUPPORT SVCS DIV  
 222 N CENTRAL AVE  
 PHOENIX, AZ 85004 -2203  
 Phone: (602) 417-9200

Receipt	
No:	1141340

<b>Transaction #:</b> 1180571
<b>Date of Transaction:</b> 08/30/2005
<b>CUSTOMER:</b> ROADRUNNER PROSPECTORS CLUB INC BOX 56804 PHOENIX, AZ 85079

LINE #	QTY	DESCRIPTION	REMARKS	UNIT PRICE	TOTAL
1	1.00	LOCATABLE MINERALS / MINING CLAIMS-NOT NEW-UNADJUD, ONE AUTH NO. ONLY / MINING CLAIM MONEY RECEIVED (455) CASES: AMC11413/\$24500.00	MAINT 2006/196	- n/a -	24500.00
<b>TOTAL:</b>					<b>\$24,500.00</b>

PAYMENT INFORMATION			
1	AMOUNT:	\$24,500.00	POSTMARKED: N/A
	TYPE:	CHECK	RECEIVED: 08/30/2005
	CHECK NO:	5736	
	NAME:	ROADRUNNER PROSPECTORS CLUB INC BOX 56804 PHOENIX AZ 85079	

REMARKS

This receipt was generated by the automated BLM Collections and Billing System and is a paper representation of a portion of the official electronic record contained therein.

When recorded mail to:  
 Roadrunner Prospectors Club B.L.M. AZ STATE OFFICE  
 P. O. Box 56804  
 Phoenix, AZ 85079

RECEIVED  
 2005 AUG 30 P 12: 22

PHOENIX, ARIZONA

MAINTENANCE FEE PAYMENT IN LIEU OF ASSESSMENT WORK FOR THE UPCOMING  
 ASSESSMENT YEAR BEGINNING SEPTEMBER 1, 2005.

AMC #	CLAIM NAME	COUNTY	CNTY RECORD DATA	TWNSHIP	RANGE	SECTION
11413	Wednesday Hope #4	Yavapai	1015 726	9.5N 10N	2E 2E	20 & 32
48976	Aquarius #1	Yavapai	0801 192	10N	2E	7
48977	Aquarius #3	Yavapai	0801 194	10N	2E	7 & 18
62606	Aquarius #2	Yavapai	1001 437	10N	2E	7
64830	Cat Claw	Yavapai	0912 239	9N	4W	6
74734	Sharon Lee #1	Yavapai	0912 397	11N	1E	35 & 36
74735	Sharon Lee #2	Yavapai	0912 398	11N	1E	35
74736	Sharon Lee #3	Yavapai	0912 399	10N	1E	2
74737	Sharon Lee #4	Yavapai	0912 400	10N	1E	1 & 2
76951	Merciful Heavens #2	Yavapai	0956 72	12N 11N	1W 1W	33 & 4
82213	Bean Bag #1	Yavapai	0965 338	12N	1W	28
89414	Bean Bag #2	Yavapai	1249 413	12N	1W	28
89420	Wolf 1	Yavapai	0961 673	11.5N	1E	31
89421	Wolf 2	Yavapai	0961 674	11.5N	1E	31
89422	Wolf 3	Yavapai	0961 675	11.5N	1E	31
89423	Wolf 4	Yavapai	0961 676	11.5N	1E	31
92803	Goodwin #1	Yavapai	1058 779	12N	1W	28 & 33
95198	Gold Palace I	Yavapai	1256 447-448	12N	1W	19
95199	Gold Palace II	Yavapai	1256 450-451	12N	1W	19
95200	Gold Palace III	Yavapai	1256 453-454	12N	1W	19
95201	Gold Palace IV	Yavapai	1256 456-457	12N	1W	19
95202	Gold Palace V	Yavapai	1256 459-460	12N	1W	19
95203	More Than Lot Of Rock	Yavapai	1256 462-463	12N	1W	19
95204	Lots Of Rock	Yavapai	1256 465-466	12N	1W	19
358378	Hidden Treasure	Yavapai	3633816 4076 796	12N	2W	25, 30, 36
358377	Lucky Strike #1	Yavapai	3633815 4076 795	9N	2E	4
358379	Aquarius Ext. West #1	Yavapai	3633817 4076 797	10N	2E	18
358380	Aquarius Ext. West #2	Yavapai	3633818 4076 798	10N	2E	18
358381	Aquarius Ext. West #3	Yavapai	3633819 4076 799	10N	2E	18
358382	Aquarius Ext. West #4	Yavapai	3633820 4076 800	10N	2E	18


FILED

RE 9/20/05

The name and address of the owner of the Claims for which this is prepared is:  
 Roadrunners Prospectors Club Inc.  
 P. O. Box 56804  
 Phoenix, AZ 85079

County of Maricopa State Arizona  
 Subscribed and sworn to before me th  
30 day of August, 2005  
Kayla Tassoul  
 Notary Public

Signature: [Handwritten Signature] (agent) Date: 8/30/05



1 OF 4

#1141340

30



When recorded mail to:

Roadrunner Prospectors Club  
P. O. Box 56804  
Phoenix, AZ 85079

RECEIVED  
L.M. AZ STATE OFFICE  
2005 AUG 30 P 12: 22

PHOENIX, ARIZONA

MAINTENANCE FEE PAYMENT IN LIEU OF ASSESSMENT WORK FOR THE UPCOMING  
ASSESSMENT YEAR BEGINNING SEPTEMBER 1, 2005.

AMC #	CLAIM NAME	COUNTY	CNTY RECORD DATA	TWNSHIP	RANGE	SECTION
95205	Gold Palace VIII	Yavapai	1256 468-469	12N	1W	30
96051	JDR 1	Yavapai	1267 825-826	12.5N	2W	21
96052	JDR 2	Yavapai	1267 827-828	12.5N	2W	21
96053	JDR 3	Yavapai	1267 829-830	12.5 13N	2W 2W	21 & 33
102389	Mandella 2 & 3	Yavapai	1293 289-290	10N	2E	30
112605	Laura Kay #1	Yavapai	1331 563-565	10N	1E	12 & 13
112606	Janet Lynn #2	Yavapai	1331 561	10N	1E	12 & 13
126534	Mandella 6	Yavapai	1371 335-336	10N	2E	31
126535	Mandella 7	Yavapai	1437 985	10N	2E	30
126536	Mandella 8	Yavapai	1371 339-340	10N	2E	30
126537	Mandella 9	Yavapai	1371 341-342	10N	2E	30
126538	Mandella 10	Yavapai	1371 343-344	10N	2E	31
129334	Mandella 12	Yavapai	1376 706-708	10N	2E	30
130489	Protecto #2	Yavapai	1381 826-827	12N	1W	33
142356	Donkey Mine #4	Yavapai	1422 292-293	12N	1W	33
157621	Mandella 14	Yavapai	1436 981-982	10N	2E	30
170911	Wednesday Hope #1	Yavapai	1467 691	10N	2E	31
174224	Big Rock #1	Yavapai	1469 76-77	12N	1W	12 & 11
174225	Big Rock #2	Yavapai	1469 78-79	12N	1W	10
191670	Roadrunner #1	Yavapai	1514 754-755	12.5N	1W	25
191671	Roadrunner #2	Yavapai	1514 756-757	12.5N	1W	25
196365	Turkey Buzzard #1	Yavapai	1529 712	11N	3E	30
235841	Betty 4	Yavapai	1713 778	12N	1W	14
235842	Betty 5	Yavapai	1713 780	12N	1W	14
236096	Gary's Place #1A	Yavapai	1714 194	12N	1W	14
244561	Gold Dust #2	Yavapai	1781 512	11N	3E	30
254410	JackAss	Yavapai	20570	11N	1E	34 & 35
254411	Hinny	Yavapai	20571	11N	1E	34
254412	Jenny	Yavapai	20569	11N	1E	34
258455	Turkey Buzzard Ext.	Yavapai	1838 870	11N	3E	30

FOR THE COUNTY CLERK


County of Maricopa State Arizona *mc*

RE 9/20/05

Subscribed and sworn to before me this  
30 day of August, 2005  
Kayla Tassoul  
Notary Public

The name and address of the owner of the Claims for which this is prepared is:  
Roadrunners Prospectors Club Inc.  
P. O. Box 56804  
Phoenix, AZ 85079

Signature: [Handwritten Signature] (agent) Date: 8/30/05





When recorded mail to:

Roadrunner Prospectors Club  
P. O. Box 56804  
Phoenix, AZ 85079

RECEIVED  
M. AZ STATE OFFICE  
2005 AUG 30 P 12: 22

PHOENIX, ARIZONA

MAINTENANCE FEE PAYMENT IN LIEU OF ASSESSMENT WORK FOR THE UPCOMING  
ASSESSMENT YEAR BEGINNING SEPTEMBER 1, 2005.

AMC #	CLAIM NAME	COUNTY	CNTY RECORD DATA	TWNSHIP	RANGE	SECTION
258456	Turkey Buzzard #2	Yavapai	1838 872	11N	3E	30
258457	Turkey Buzzard #3	Yavapai	1838 874	11N	3E	30
258458	Turkey Buzzard #4	Yavapai	1838 876	11N	3E	30
300332	Wolf 5	Yavapai	2208 526-527	11.5N	1E	31
300333	Wolf 6	Yavapai	2208 524-525	11N	1E	6
313839	RR Humbug #1	Yavapai	2352 464	8N	1E	31
313840	RR Humbug #2	Yavapai	2352 401	8N	1E	31
314304	Oro De Valenzuela	Yavapai	3436 378-002	11N	1E	14
314631	RR Humbug #3	Yavapai	2360 845	8N	1E	29, 30, 31
316493	Aquarius Extension	Yavapai	2402 767	10N	2E	18
321061	Lefty #2	Yavapai	2479 560-561	8N	1E	30
328593	CeeDee #2	Yavapai	2742 961	8N	1W	5
328594	CeeDee #3	Yavapai	2742 963	8N	1W	5
328595	CeeDee #4	Yavapai	2742 965	8N	1W	5
328597	CeeDee #7	Yavapai	2742 969	8N	1W	4
328598	CeeDee #8	Yavapai	2742 971	8N	1W	4
328605	Burro #1	Yavapai	2742 988-989	12N	1W	33
328606	Burro #2	Yavapai	2742 986-978	11N	1W	4
328703	CeeDee #1	Yavapai	2746 703	8N	1W	5
328704	CeeDee #5	Yavapai	2746 705	8N	1W	5
328705	Genes Dream	Yavapai	2746 707-708	9.5N	2E	20, 21
329318	Mercer's Place	Yavapai	2777 216	11N	1W	4
329388	Bad Luck	Yavapai	2780 912-913	12N	1W	14, 23
329389	No Luck	Yavapai	2780 914-915	12N	1W	23
329390	Good Luck	Yavapai	2780 916-917	12N	1W	23, 24
329391	Great Luck	Yavapai	2780 918-919	12N	1W	24
329392	Clinton	Yavapai	2780 920-921	12N 12N	1W 2W	30, 25
329393	Clyde	Yavapai	2780 922-923	12N 12N	1W 2W	30, 25
329394	Bonny	Yavapai	2780 924-925	2N	1W	30
336288	Brave #1	Yavapai	3124 365-366	10N	2W	6
336289	Brave #2	Yavapai	3124 367-368	10N	2W	6
336290	Brave #3	Yavapai	3124 371-370	10N	2W	6

County of Maricopa State Arizona

Subscribed and sworn to before me this

30 day of August, 2005

Kayla Tassoul  
Notary Public


The name and address of the owner of the Claims for which this is prepared is:

Roadrunners Prospectors Club Inc.  
P. O. Box 56804  
Phoenix, AZ 85079

Signature: [Handwritten Signature] (agent)

Date: 8/30/05

3 OF 4





When recorded mail to:

Roadrunner Prospectors Club  
P. O. Box 56804  
Phoenix, AZ 85079

RECEIVED  
B.L.M. AZ STATE OFFICE

2005 AUG 30 P 12: 22

PHOENIX, ARIZONA

MAINTENANCE FEE PAYMENT IN LIEU OF ASSESSMENT WORK FOR THE UPCOMING  
ASSESSMENT YEAR BEGINNING SEPTEMBER 1, 2005.

AMC #	CLAIM NAME	COUNTY	CNTY RECORD DATA	TWNSHIP	RANGE	SECTION
336291	Brave #4	Yavapai	3124 371-372	10N	2W	6
344338	Ambush Canyon	Yavapai	3353 481-482	7N	2W	10
344340	Hold-up Creek	Yavapai	3353 485-486	7N	2W	10
344342	Kathi's Place	Yavapai	3353 489-490	7N	2W	11
344343	Tres Creeks	Yavapai	3353 491-492	7N	2W	10
355930	Leave No Holes #1	Yavapai	3892 472	9N	5W	12
355931	Leave No Holes #2	Yavapai	3892 471	9N	5W	12
355932	Leave No Holes #3	Yavapai	3892 470	9N	5W	13
355933	Leave No Holes #4	Yavapai	3892 469	9N	5W	13
356703	Bitter Creek Flats	Yavapai	3353 473-474	7N	2W	11
356382	Ducbill #1	Yavapai	27429 1402 63-64	12N	1W	17
356383	Ducbill#2	Yavapai	27430 1402 65	12N	1W	17
313473	Patriot #1	Yavapai	2347 704-705	11N	1W	4
313474	Patriot #2	Yavapai	2347 706-707	11N	1W	3, 4
313475	Patriot #3	Yavapai	2347 708-709	11N	1W	3
313476	Patriot #4	Yavapai	2347 710-711	11N	1W	3
313477	Patriot #5	Yavapai	2347 712-713	11N	1W	3
357837	Karen Lynn	Yavapai	4039 541-542	9N	4W	6
350905	King Duck II	Yavapai	3620 58-59	10N 9N	4W 4W	31, 6
350906	Little Terry	Yavapai	3620 63-64	9N	4W	6
350907	Devils Nest AU 9	Yavapai	3620 60-61	9N	4W	6
350910	Devils Nest AU 12	Yavapai	3620 62-63	9N	4W	6
364820	Gypsy Gene	Yavapai	3837648 4247 554	9N	4W	4, 9
331455	Chris #1	Yavapai	In process	12N	2W	36
364340	Mary Francis	Yavapai	In process	13N	1E	29
364821	Ray's Right Place	Yavapai	3837647 4247 553	12N	1W	24
365711	Diggems Paradise	Yavapai	In process	12.5N	1W	26, 27
366267	Cobis Gold	Yavapai	In process	11.5N	1E	19
366271	Tegans Bank	Yavapai	In process	11.5N	1E	30
366269	Rough Road	Yavapai	In process	11.5N	1E	30
328705	Holly Marie	Yavapai	3769442 4190 312	9.5N	2E	20, 21
366268	Renees Best Chance	Yavapai	In process	13N	3W	32
366270	Stuck Duck	Yavapai	In process	13N	3W	32

362558

County of Maricopa State Arizona

Subscribed and sworn to before me this

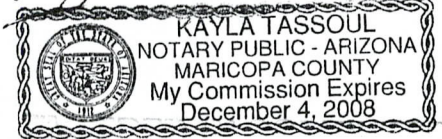
30 day of August, 2005

Kayla Tassoul  
Notary Public

The name and address of the owner of the Claims for which this is prepared is:  
Roadrunners Prospectors Club Inc.  
P. O. Box 56804  
Phoenix, AZ 85079

Signature: Julie Enghardt (agent) Date: 8/30/05

4 OF 4



De... ..

When recorded mail to:  
 Roadrunner Prospectors Club  
 P. O. Box 56804  
 Phoenix, AZ 85079

RECEIVED  
 B.L.M. AZ STATE OFFICE  
 2005 AUG 30 P 12: 22

PHOENIX, ARIZONA

MAINTENANCE FEE PAYMENT IN LIEU OF ASSESSMENT WORK FOR THE UPCOMING  
 ASSESSMENT YEAR BEGINNING SEPTEMBER 1, 2005.

AMC #	Claim Name	County	Cnty Record Data	Twncshp	Range	Section
38911	Diablo Placer	LaPaz	1089 958-959	4N	20W	24 & 25
259813	D6 Placer	LaPaz	86 4195	4N	20W	26
259814	Eastside Placer	LaPaz	86 4196	4N	20W	23
292017	C-6 Placer	LaPaz	86 6719	4N	20W	23
292924	CD7 Placer	LaPaz	86 6943	4N	20W	14,15,23


(5)

County of Maricopa State Arizona  
 Subscribed and sworn to before me this  
30 day of August, 2005  
Kayla Tassoul  
 Notary Public

The name and address of the owner of the Claims for which this is prepared is:  
 Roadrunners Prospectors Club Inc.  
 P. O. Box 56804  
 Phoenix, AZ 85079

Signature: [Handwritten Signature] (agent) Date: 8/30/05

1 OF 1



RE 912065



When recorded mail to:

Roadrunner Prospectors Club B.L.M. AZ STATE OFFICE  
P. O. Box 56804  
Phoenix, AZ 85079

RECEIVED

2005 AUG 30 P 12: 22

PHOENIX, ARIZONA

MAINTENANCE FEE PAYMENT IN LIEU OF ASSESSMENT WORK FOR THE UPCOMING  
ASSESSMENT YEAR BEGINNING SEPTEMBER 1, 2005.

AMC #	Claim Name	County	Cty Record Data	Twnshp	Range	Section
36282	Bedrock #1	Gila	340 453-454	1N	13E	11
36283	Bedrock #2	Gila	598 690-691	1N	13E	11
127666	Diamond #1	Gila	598 692-693	1N	13E	14
127667	Diamond #2	Gila	598 690-691	1N	13E	14
127668	Diamond #3	Gila	598 694-695	1N	13E	11
127669	Diamond #4	Gila	529 222-223	1N	13E	2
211542	The Gamble	Gila	601 997-998	1N	13E	11

①  
TMC

County of Maricopa State Arizona

Subscribed and sworn to before me this

30 day of August, 2005


Kayla Tassoul  
Notary Public

The name and address of the owner of the Claims for which this is prepared is:

Roadrunners Prospectors Club Inc.  
P. O. Box 56804  
Phoenix, AZ 85079

Signature: [Handwritten Signature] (agent) Date: 8/30/05

1 OF 1



RE 917616

When recorded mail to:

Roadrunner Prospectors Club  
P. O. Box 56804  
Phoenix, AZ 85079

RECEIVED  
B.L.M. AZ STATE OFFICE  
2005 AUG 30 P 12: 22

PHOENIX, ARIZONA

MAINTENANCE FEE PAYMENT IN LIEU OF ASSESSMENT WORK FOR THE UPCOMING  
ASSESSMENT YEAR BEGINNING SEPTEMBER 1, 2005.

AMC #	Claim Name	County	Cnty Rec. Data	Twnshp	Range	Section
326754	Keystone #1	Pinal	1922 836	5S	15E	4
326757	Keystone #4	Pinal	1922 842	5S	15E	4
326758	Keystone #5	Pinal	1922 844	5S	15E	4
326760	Keystone #7	Pinal	1922 848	5S	15E	4
326761	Keystone #8	Pinal	1922 850	5S	15E	4
326762	Keystone #9	Pinal	1922 852	5S	15E	4
326764	Keystone #11	Pinal	1922 856	5S	15E	4
326765	Keystone #12	Pinal	1922 858	5S	15E	4


*8/30/05*  
*mc*

County of Maricopa State Arizona  
Subscribed and sworn to before me this  
30 day of August, 2005  
Kayla Tassoul  
Notary Public

The name and address of the owner of the Claims for which this is prepared is:  
Roadrunners Prospectors Club Inc.  
P. O. Box 56804  
Phoenix, AZ 85079

Signature: [Handwritten Signature] (agent) Date: 8/30/05

1 OF 1



RE 9/20/05



When recorded mail to:  
 Roadrunner Prospectors Club  
 P. O. Box 56804  
 Phoenix, AZ 85079

RECEIVED  
 B.L.M. AZ STATE OFFICE  
 2005 AUG 30 P 12: 22

PHOENIX, ARIZONA

MAINTENANCE FEE PAYMENT IN LIEU OF ASSESSMENT WORK FOR THE UPCOMING  
 ASSESSMENT YEAR BEGINNING SEPTEMBER 1, 2005.

AMC #	Claim Name	County	Cty Record Data	Twnshp	Range	Section
126406	La Siesta #2	Maricopa	15049 221-222	7N	3W	30
247112	Sando	Maricopa	85 0559653	7N	3W	28
291104	Cass #2	Maricopa	92 0366284	7N	3W	29
308433	Ocotillo #1	Maricopa	90 0506459	7N	3W	17 & 20
308434	Ocotillo #2	Maricopa	90 0506460	7N	3W	17 & 18
326311	Carrie #1	Maricopa	93 0174157	7N	3W	31
326312	Carrie #2	Maricopa	93 0174158	7N	3W	31
326313	Carrie #3	Maricopa	93 0174160	7N	3W	30
326314	Carrie #4	Maricopa	93 0174159	7N	3W	30
326315	Pennyweight #1	Maricopa	93 0174148	7N	3W	29
326316	Pennyweight #2	Maricopa	93 0174156	7N	3W	29
326319	Pat	Maricopa	93 0174152	7N	3W	31
326322	Double R	Maricopa	93 0174149	6N	4W	12
326323	Jake #1	Maricopa	93 0174147	7N	3W	29
326324	Jake #2	Maricopa	93 0174146	7N	3W	29
326325	Jake #3	Maricopa	93 0174145	7N	3W	29
326326	Ocotillo #3	Maricopa	93 0174155	7N	3W	17
326327	Pilgram #1	Maricopa	93 0174153	7N	3W	31
326772	Range Bull # 1	Maricopa	93 0363063	7N	3W	21
327930	Red Bird # 7	Maricopa	93 0897433	7N	3W	17
327931	Red Bird # 8	Maricopa	93 0897432	7N	3W	20
328302	Red Bird # 9	Maricopa	93 0897431	7N	3W	17
328303	Red Bird # 10	Maricopa	93 0819961	7N	3W	17
328698	Cass #4	Maricopa	93 0885578	7N	3W	29
328699	Cass #5	Maricopa	93 0885577	7N	3W	29
328700	Cass #6	Maricopa	93 0885576	7N	3W	29
328701	Cass #7	Maricopa	93 0885575	7N	3W	29
328702	Cass #8	Maricopa	93 0885574	7N	3W	29
329013	Jake #4	Maricopa	94 0021775	7N	3W	29

County of Maricopa, State Arizona

Subscribed and sworn to before me this

30 day of August, 2005


Kayla Tassoul  
 Notary Public

The name and address of the owner of the Claims for which this is prepared is:

Roadrunners Prospectors Club Inc.  
 P. O. Box 56804  
 Phoenix, AZ 85079

Signature: [Handwritten Signature] (agent) Date: 8/30/05

1 OF 2





When recorded mail to:  
 Roadrunner Prospectors Club  
 P. O. Box 56804  
 Phoenix, AZ 85079

RECEIVED  
 B.L.M. AZ STATE OFFICE  
 2005 AUG 30 P 12: 22

PHOENIX, ARIZONA

MAINTENANCE FEE PAYMENT IN LIEU OF ASSESSMENT WORK FOR THE UPCOMING  
 ASSESSMENT YEAR BEGINNING SEPTEMBER 1, 2005.

AMC #	Claim Name	County	Cty Record Data	Twncshp	Range	Section
329020	RR #1	Maricopa	94 0021782	6N	4W	1
329021	RR #2	Maricopa	94 0021783	6N	4W	1
329022	RR #3	Maricopa	94 0021784	6N	4W	1
329023	RR #4	Maricopa	94 0021785	6N	4W	1
329800	Gypsy Moth 1	Maricopa	94 0218517	7N	3W	21
329801	Gypsy Moth 2	Maricopa	94 0218518	7N	3W	21
331233	Red Basin #1	Maricopa	94 0383049	6N	6W	26
333426	La Siesta #1	Maricopa	94 0185054	7N	3W	30
333427	La Siesta #3	Maricopa	94 0185054	7N	3W	30
338207	Seven Grand	Maricopa	98 0139764	7N	4W	25
339964	RR #5	Maricopa	96 0488373	6N	4W	1
339965	RR #6	Maricopa	96 0488374	6N	4W	1
350275	Gold Bug	Maricopa	98 0535738	6N	6W	26
350276	Gold Master	Maricopa	98 0535739	6N	6W	26
350277	Lobo	Maricopa	98 0535741	6N	6W	26
350278	Mine Lab	Maricopa	98 0535740	6N	6W	26
350279	Webster Mine	Maricopa	98 0535742	6N	6W	26
350280	Whistler	Maricopa	98 0535743	6N	6W	26
350281	Wickenburg	Maricopa	98 0535744	6N	6W	26
364688	RR #7	Maricopa	2005 0477984	6N	4W	1
364689	RR #8	Maricopa	2005 0477985	6N	4W	1

21  
TMC


County of Maricopa State Arizona  
 Subscribed and sworn to before me this  
30 day of August, 2005  
Kayla Tassoul  
 Notary Public

The name and address of the owner of the Claims for which this is prepared is:  
 Roadrunners Prospectors Club Inc.  
 P. O. Box 56804  
 Phoenix, AZ 85079

Signature:

[Handwritten Signature] (agent) Date: 8/30/05

2 of 2



DE 92.100

When recorded mail to:

Roadrunner Prospectors Club, Inc. RECEIVED  
P. O. Box 56804 M. AZ STATE OFFICE  
Phoenix, AZ 85079 2005 AUG 30 P 12: 22

PHOENIX, ARIZONA

MAINTENANCE FEE PAYMENT IN LIEU OF ASSESSMENT WORK FOR THE UPCOMING  
ASSESSMENT YEAR BEGINNING SEPTEMBER 1, 2005.


AMC #	Claim Name	County	Cty Recording Data	Twnshp	Range	Section
347608	Johnnie Lee	Pima	10610 574	19 S	16E	28
<del>347609</del>	<del>Toni's Place</del>	<del>Pima</del>	<del>10810 570</del>	<del>19 S</del>	<del>16E</del>	<del>28</del>

*1*  
*mc*

County of Maricopa State Arizona  
Subscribed and sworn to before me this  
30 day of August, 2005  
Kayla Tassoul  
Notary Public

The name and address of the owner of the Claims for which this is prepared is:  
Roadrunners Prospectors Club Inc.  
P. O. Box 56804  
Phoenix, AZ 85079

Signature: [Handwritten Signature] (agent) Date: 8/30/05



1 OF 1

RE 9/20/05

## LEAD FILE NUMBER

314626

316493

321061

328593

329318

329388

336288

344338

355933

356703

356382

357886

313473

357837

350903

36282

127666

211542

347608

38911

232554

292017

248793

259812

292924

326754



LEAD

AMC NUMBER (S)

95198

96051

102389

112605

126534

129334

130488

142355

157621

170911

174224

191670

196365

285341

236096

244561

254410

258455

11413

48976

62606

64830

74734

76950

LEAD FILE NUMBER

52212

89414

92803

95198

858377

858378

126405

247112

291104

308433

326311

326772

327930

328308

328689

329013

329800

331232

333426

338207

339964

350275

300332

313836

314304

When recorded mail to:  
 Roadrunner Prospectors Club  
 P. O. Box 56804  
 Phoenix, AZ 85079

RECEIVED  
 B.L.M. AZ STATE OFFICE  
 2004 AUG 26 A 11:36  
 PHOENIX, ARIZONA

MAINTENANCE FEE PAYMENT IN LIEU OF ASSESSMENT WORK FOR THE UPCOMING  
 ASSESSMENT YEAR BEGINNING SEPTEMBER 1, 2004.

AMC #	CLAIM NAME	COUNTY	CNTY RECORD DATA	TWNSHIP	RANGE	SECTION
95205	Gold Palace VIII	Yavapai	1256 468-469	12N	1W	30
96051	JDR 1	Yavapai	1267 825-826	12.5N	2W	21
96052	JDR 2	Yavapai	1267 827-828	12.5N	2W	21
96053	JDR 3	Yavapai	1267 829-830	12.5 13N	2W 2W	21 & 33
102389	Mandella 2 & 3	Yavapai	1293 289-290	10N	2E	30
112605	Laura Kay #1	Yavapai	1331 563-565	10N	1E	12 & 13
112606	Janet Lynn #2	Yavapai	1331 561	10N	1E	12 & 13
126534	Mandella 6	Yavapai	1371 335-336	10N	2E	31
126535	Mandella 7	Yavapai	1437 985	10N	2E	30
126536	Mandella 8	Yavapai	1371 339-340	10N	2E	30
126537	Mandella 9	Yavapai	1371 341-342	10N	2E	30
126538	Mandella 10	Yavapai	1371 343-344	10N	2E	31
129334	Mandella 12	Yavapai	1376 706-708	10N	2E	30
130489	Protecto #2	Yavapai	1381 826-827	12N	1W	33
142356	Donkey Mine #4	Yavapai	1422 292-293	12N	1W	33
157621	Mandella 14	Yavapai	1436 981-982	10N	2E	30
170911	Wednesday Hope #1	Yavapai	1467 691	10N	2E	31
174224	Big Rock #1	Yavapai	1469 76-77	12N	1W	12 & 11
174225	Big Rock #2	Yavapai	1469 78-79	12N	1W	10
191670	Roadrunner #1	Yavapai	1514 754-755	12.5N	1W	25
191671	Roadrunner #2	Yavapai	1514 756-757	12.5N	1W	25
196365	Turkey Buzzard #1	Yavapai	1529 712	11N	3E	30
235841	Betty 4	Yavapai	1713 778	12N	1W	14
235842	Betty 5	Yavapai	1713 780	12N	1W	14
236096	Gary's Place #1A	Yavapai	1714 194	12N	1W	14
244561	Gold Dust #2	Yavapai	1781 512	11N	3E	30
254410	JackAss	Yavapai	20570	11N	1E	34 & 35
254411	Hinny	Yavapai	20571	11N	1E	34
254412	Jenny	Yavapai	20569	11N	1E	34
258455	Turkey Buzzard Ext.	Yavapai	1838 870	11N	3E	30

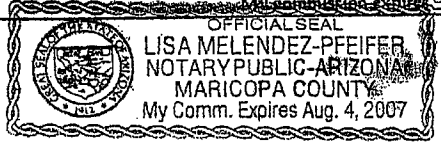
30-

The name and address of the owner of the Claims for which this is prepared  
 Roadrunners Prospectors Club Inc.  
 P. O. Box 56804  
 Phoenix, AZ 85079

Signature: [Handwritten Signature] (agent) Date: 8/26/04

State of Arizona  
 County of Maricopa  
 On 8/26/04, LISA MELENDEZ-PFEIFER personally appeared before me, whom I know personally to be the person who signed the above/attached document, and he/she proved he/she signed it.

[Handwritten Signature]  
 Notary Public  
 Residing at PHX #2



ENTERED INTO COMPUTER

3 of 4

10/14/04

When recorded mail to:  
 Roadrunner Prospectors Club  
 P. O. Box 56804  
 Phoenix, AZ 85079

RECEIVED  
 B.L.M. AZ STATE OFFICE  
 2004 AUG 26 A 11: 36  
 PHOENIX, ARIZONA

MAINTENANCE FEE PAYMENT IN LIEU OF ASSESSMENT WORK FOR THE UPCOMING  
 ASSESSMENT YEAR BEGINNING SEPTEMBER 1, 2004.

AMC #	CLAIM NAME	COUNTY	CNTY RECORD DATA	TWNSHIP	RANGE	SECTION
11413	Wednesday Hope #4	Yavapai	1015 726	9.5N 10N	2E 2E	20 & 32
48976	Aquarius #1	Yavapai	0801 192	10N	2E	7
48977	Aquarius #3	Yavapai	0801 194	10N	2E	7 & 18
62606	Aquarius #2	Yavapai	1001 437	10N	2E	7
64830	Cat Claw	Yavapai	0912 239	9N	4W	6
74734	Sharon Lee #1	Yavapai	0912 397	11N	1E	35 & 36
74735	Sharon Lee #2	Yavapai	0912 398	11N	1E	35
74736	Sharon Lee #3	Yavapai	0912 399	10N	1E	2
74737	Sharon Lee #4	Yavapai	0912 400	10N	1E	1 & 2
76951	Merciful Heavens #2	Yavapai	0956 72	12N 11N	1W 1W	33 & 4
82213	Bean Bag #1	Yavapai	0965 338	12N	1W	28
89414	Bean Bag #2	Yavapai	1249 413	12N	1W	28
89420	Wolf 1	Yavapai	0961 673	11.5N	1E	31
89421	Wolf 2	Yavapai	0961 674	11.5N	1E	31
89422	Wolf 3	Yavapai	0961 675	11.5N	1E	31
89423	Wolf 4	Yavapai	0961 676	11.5N	1E	31
92803	Goodwin #1	Yavapai	1058 779	12N	1W	28 & 33
95198	Gold Palace I	Yavapai	1256 447-448	12N	1W	19
95199	Gold Palace II	Yavapai	1256 450-451	12N	1W	19
95200	Gold Palace III	Yavapai	1256 453-454	12N	1W	19
95201	Gold Palace IV	Yavapai	1256 456-457	12N	1W	19
95202	Gold Palace V	Yavapai	1256 459-460	12N	1W	19
95203	More Than Lot Of Rock	Yavapai	1256 462-463	12N	1W	19
95204	Lots Of Rock	Yavapai	1256 465-466	12N	1W	19
358378	Hidden Treasure	Yavapai	3633816 4076 796	12N	2W	25, 30, 36
358377	Lucky Strike #1	Yavapai	3633815 4076 795	9N	2E	4
358379	Aquarius Ext. West #1	Yavapai	3633817 4076 797	10N	2E	18
358380	Aquarius Ext. West #2	Yavapai	3633818 4076 798	10N	2E	18
358381	Aquarius Ext. West #3	Yavapai	3633819 4076 799	10N	2E	18
358382	Aquarius Ext. West #4	Yavapai	3633820 4076 800	10N	2E	18

30-

The name and address of the owner of the Claims for which this is prepared is:


Roadrunners Prospectors Club Inc.  
 P. O. Box 56804  
 Phoenix, AZ 85079

Signature: [Handwritten Signature] (agent) Date: 8/26/04

1 of 4

State of Arizona  
 County of MARICOPA  
 On 8/26/04 JACK ENBERTH personally appeared  
 before me, whom I know personally to be the person who signed the above  
 document, and he/she proved he/she signed it.

[Handwritten Signature]  
 Notary Public  
 Residing at PHOENIX  
 My commission expires 8/4/07





When recorded mail to:  
 Roadrunner Prospectors Club  
 P. O. Box 56804  
 Phoenix, AZ 85079

RECEIVED  
 B.L.M. AZ STATE OFFICE

2004 AUG 26 A 11: 36

PHOENIX, ARIZONA

MAINTENANCE FEE PAYMENT IN LIEU OF ASSESSMENT WORK FOR THE UPCOMING  
 ASSESSMENT YEAR BEGINNING SEPTEMBER 1, 2004.

AMC #	Claim Name	County	Cty Record Data	Twنشp	Range	Section
126406	La Siesta #2	Maricopa	15049 221-222	7N	3W	30
247112	Sando	Maricopa	85 0559653	7N	3W	28
291104	Cass #2	Maricopa	92 0366284	7N	3W	29
308433	Ocotillo #1	Maricopa	90 0506459	7N	3W	17 & 20
308434	Ocotillo #2	Maricopa	90 0506460	7N	3W	17 & 18
326311	Carrie #1	Maricopa	93 0174157	7N	3W	31
326312	Carrie #2	Maricopa	93 0174158	7N	3W	31
326313	Carrie #3	Maricopa	93 0174160	7N	3W	30
326314	Carrie #4	Maricopa	93 0174159	7N	3W	30
326315	Pennyweight #1	Maricopa	93 0174148	7N	3W	29
326316	Pennyweight #2	Maricopa	93 0174156	7N	3W	29
326319	Pat	Maricopa	93 0174152	7N	3W	31
326322	Double R	Maricopa	93 0174149	6N	4W	12
326323	Jake #1	Maricopa	93 0174147	7N	3W	29
326324	Jake #2	Maricopa	93 0174146	7N	3W	29
326325	Jake #3	Maricopa	93 0174145	7N	3W	29
326326	Ocotillo #3	Maricopa	93 0174155	7N	3W	17
326327	Pilgram #1	Maricopa	93 0174153	7N	3W	31
326772	Range Bull # 1	Maricopa	93 0363063	7N	3W	21
327930	Red Bird # 7	Maricopa	93 0897433	7N	3W	17
327931	Red Bird # 8	Maricopa	93 0897432	7N	3W	20
328302	Red Bird # 9	Maricopa	93 0897431	7N	3W	17
328303	Red Bird # 10	Maricopa	93 0819961	7N	3W	17
328698	Cass #4	Maricopa	93 0885578	7N	3W	29
328699	Cass #5	Maricopa	93 0885577	7N	3W	29
328700	Cass #6	Maricopa	93 0885576	7N	3W	29
328701	Cass #7	Maricopa	93 0885575	7N	3W	29
328702	Cass #8	Maricopa	93 0885574	7N	3W	29
329013	Jake #4	Maricopa	94 0021775	7N	3W	29

29

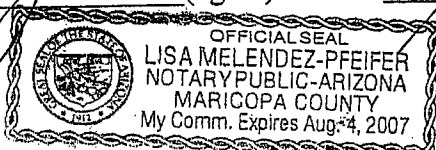
The name and address of the owner of the Claims for which this is prepared  
 Roadrunners Prospectors Club Inc.  
 P. O. Box 56804  
 Phoenix, AZ 85079

Signature:

*[Handwritten Signature]* (agent)

Date:

8/26/04



2 of 2

State of Arizona

County of Maricopa

On 8/26/04 LISA MELLENDEZ-PFEIFER personally appeared before me, whom I know personally to be the person who signed the above/attached document, and he/she proved he/she signed it.

*[Handwritten Signature]*  
 Notary Public  
 Residing at TUX #2

My commission expires 8/4/07

When recorded mail to:  
 Roadrunner Prospectors Club  
 P. O. Box 56804  
 Phoenix, AZ 85079

RECEIVED  
 B.L.M. AZ STATE OFFICE  
 2004 AUG 26 A 11: 36  
 PHOENIX, ARIZONA

MAINTENANCE FEE PAYMENT IN LIEU OF ASSESSMENT WORK FOR THE UPCOMING  
 ASSESSMENT YEAR BEGINNING SEPTEMBER 1, 2004.

AMC #	Claim Name	County	Cty Record Data	Twnshp	Range	Section
329020	RR #1	Maricopa	94 0021782	6N	4W	1
329021	RR #2	Maricopa	94 0021783	6N	4W	1
329022	RR #3	Maricopa	94 0021784	6N	4W	1
329023	RR #4	Maricopa	94 0021785	6N	4W	1
329800	Gypsy Moth 1	Maricopa	94 0218517	7N	3W	21
329801	Gypsy Moth 2	Maricopa	94 0218518	7N	3W	21
331233	Red Basin #1	Maricopa	94 0383049	6N	6W	26
333426	La Siesta #1	Maricopa	94 0185054	7N	3W	30
333427	La Siesta #3	Maricopa	94 0185054	7N	3W	30
338207	Seven Grand	Maricopa	98 0139764	7N	4W	25
339964	RR #5	Maricopa	96 0488373	6N	4W	1
339965	RR #6	Maricopa	96 0488374	6N	4W	1
350275	Gold Bug	Maricopa	98 0535738	6N	6W	26
350276	Gold Master	Maricopa	98 0535739	6N	6W	26
350277	Lobo	Maricopa	98 0535741	6N	6W	26
350278	Mine Lab	Maricopa	98 0535740	6N	6W	26
350279	Webster Mine	Maricopa	98 0535742	6N	6W	26
350280	Whistler	Maricopa	98 0535743	6N	6W	26
350281	Wickenburg	Maricopa	98 0535744	6N	6W	26

State of Arizona  
 County of Maricopa  
 On 8/26/04 JACK ENFELT personally appeared  
 before me, whom I know personally to be the person who signed the above/attached  
 document, and he/she proved he/she signed it.  
 \_\_\_\_\_  
 Notary Public  
 Residing at Phoenix  
 My commission expires 8/4/07



The name and address of the owner of the Claims for which this is prepared is:  
 Roadrunners Prospectors Club Inc.  
 P. O. Box 56804  
 Phoenix, AZ 85079

Signature: Jack Enfelt (agent) Date: 8/26/04  
 1 OF 2

When recorded mail to:  
 Roadrunner Prospectors Club  
 P. O. Box 56804  
 Phoenix, AZ 85079

RECEIVED  
 B.L.M. AZ STATE OFFICE  
 2004 AUG 26 A 11: 36  
 PHOENIX, ARIZONA

MAINTENANCE FEE PAYMENT IN LIEU OF ASSESSMENT WORK FOR THE UPCOMING  
 ASSESSMENT YEAR BEGINNING SEPTEMBER 1, 2004.

AMC #	CLAIM NAME	COUNTY	CNTY RECORD DATA	TWNSHIP	RANGE	SECTION
258456	Turkey Buzzard #2	Yavapai	1838 872	11N	3E	30
258457	Turkey Buzzard #3	Yavapai	1838 874	11N	3E	30
258458	Turkey Buzzard #4	Yavapai	1838 876	11N	3E	30
300332	Wolf 5	Yavapai	2208 526-527	11.5N	1E	31
300333	Wolf 6	Yavapai	2208 524-525	11N	1E	6
313839	RR Humbug #1	Yavapai	2352 464	8N	1E	31
313840	RR Humbug #2	Yavapai	2352 401	8N	1E	31
314304	Oro De Valenzuela	Yavapai	3436 378-002	11N	1E	14
314631	RR Humbug #3	Yavapai	2360 845	8N	1E	29 & 30 & 31
316493	Aquarius Extension	Yavapai	2402 767	10N	2E	18
321061	Lefty #2	Yavapai	2479 560-561	8N	1E	30
328593	CeeDee #2	Yavapai	2742 961	8N	1W	5
328594	CeeDee #3	Yavapai	2742 963	8N	1W	5
328595	CeeDee #4	Yavapai	2742 965	8N	1W	5
328597	CeeDee #7	Yavapai	2742 969	8N	1W	4
328598	CeeDee #8	Yavapai	2742 971	8N	1W	4
328605	Burro #1	Yavapai	2742 988-989	12N	1W	33
328606	Burro #2	Yavapai	2742 986-978	11N	1W	4
328703	CeeDee #1	Yavapai	2746 703	8N	1W	5
328704	CeeDee #5	Yavapai	2746 705	8N	1W	5
328705	Genes Dream	Yavapai	2746 707-708	9.5N	2E	20 & 21
329318	Mercer's Place	Yavapai	2777 216	11N	1W	4
329388	Bad Luck	Yavapai	2780 912-913	12N	1W	14 & 23
329389	No Luck	Yavapai	2780 914-915	12N	1W	23
329390	Good Luck	Yavapai	2780 916-917	12N	1W	23 & 24
329391	Great Luck	Yavapai	2780 918-919	12N	1W	24
329392	Clinton	Yavapai	2780 920-921	12N 12N	1W 2W	30 & 25
329393	Clyde	Yavapai	2780 922-923	12N 12N	1W 2W	30 & 25
329394	Bonny	Yavapai	2780 924-925	2N	1W	30

29-

The name and address of the owner of the Claims for which this is prepared is:

Roadrunners Prospectors Club Inc.  
 P. O. Box 56804  
 Phoenix, AZ 85079

Signature: *[Handwritten Signature]* (agent)

Date: 8/26/04

2 OF 4

State of Arizona  
 County of MARICOPA  
 On 8/26/04 ACKNOWLEDGMENT personally appeared  
 before me, whom I know personally to be the person who signed the above/attached  
 document, and he/she proved he/she signed it.

*[Handwritten Signature]*  
 Notary Public  
 Phoenix AZ  
 Residing at \_\_\_\_\_  
 My commission expires 8/4/07





RECEIVED  
B.L.M. AZ STATE OFFICE

When recorded mail to:  
Roadrunner Prospectors Club  
P. O. Box 56804  
Phoenix, AZ 85079

2004 AUG 26 A 11: 36

PHOENIX, ARIZONA

MAINTENANCE FEE PAYMENT IN LIEU OF ASSESSMENT WORK FOR THE UPCOMING  
ASSESSMENT YEAR BEGINNING SEPTEMBER 1, 2004.

AMC #	CLAIM NAME	COUNTY	CNTY RECORD DATA	TWNSHIP	RANGE	SECTION
336288	Brave #1	Yavapai	3124 365-366	10N	2W	6
336289	Brave #2	Yavapai	3124 367-368	10N	2W	6
336290	Brave #3	Yavapai	3124 369-370	10N	2W	6
336291	Brave #4	Yavapai	3124 371-372	10N	2W	6
344338	Ambush Canyon	Yavapai	3353 481-482	7N	2W	10
344340	Hold-up Creek	Yavapai	3353 485-486	7N	2W	10
344342	Kathi's Place	Yavapai	3353 489-490	7N	2W	11
344343	Tres Creeks	Yavapai	3353 491-492	7N	2W	10
355930	Leave No Holes #1	Yavapai	3892 472	9N	5W	12
355931	Leave No Holes #2	Yavapai	3892 471	9N	5W	12
355932	Leave No Holes #3	Yavapai	3892 470	9N	5W	13
355933	Leave No Holes #4	Yavapai	3892 469	9N	5W	13
356703	Bitter Creek Flats	Yavapai	3353 473-474	7N	2W	11
356382	Ducbill #1	Yavapai	27429 1402 63-64	12N	1W	17
356383	Ducbill#2	Yavapai	27430 1402 65	12N	1W	17
357886	Black	Yavapai	4039 543	9N	2E	21
357887	Canyon	Yavapai	4039 544	9N	2E	21
357888	Gold	Yavapai	4039 545	9N	2E	21
313473	Patriot #1	Yavapai	2347 704-705	11N	1W	4
313474	Patriot #2	Yavapai	2347 706-707	11N	1W	3 & 4
313475	Patriot #3	Yavapai	2347 708-709	11N	1W	3
313476	Patriot #4	Yavapai	2347 710-711	11N	1W	3
313477	Patriot #5	Yavapai	2347 712-713	11N	1W	3
357837	Karen Lynn	Yavapai	4039 541-542	9N	4W	6
350905	Devils Nest AU 3	Yavapai	3620 58-59	10N 9N	4W 4W	31 & 6
350906	Devils Nest AU 7	Yavapai	3620 63-64	9N	4W	6
350907	Devils Nest AU 9	Yavapai	3620 60-61	9N	4W	6
350910	Devils Nest AU 12	Yavapai	3620 62-63	9N	4W	6

28-

The name and address of the owner of the Claims for which this is prepared is:

Roadrunners Prospectors Club Inc.  
P. O. Box 56804  
Phoenix, AZ 85079

Signature: *[Handwritten Signature]*


(agent)

Date: *8/26/04*

State of Arizona  
 County of *MARICOPA*  
 On *8/26/04*, *LISA MELENDEZ-PFEIFER* personally appeared  
 before me whom I know personally to be the person who signed the above/attached  
 document, and he/she proved he/she signed it.

*[Handwritten Signature]*  
 Notary Public  
 Residing at *[Handwritten Address]*  
 My commission expires *8/4/07*

4 of 4




When recorded mail to:  
 Roadrunner Prospectors Club  
 P. O. Box 56804  
 Phoenix, AZ 85079

RECEIVED  
 B.L.M. AZ STATE OFFICE  
 2004 AUG 25 A 11:36  
 PHOENIX, ARIZONA

MAINTENANCE FEE PAYMENT IN LIEU OF ASSESSMENT WORK FOR THE UPCOMING  
 ASSESSMENT YEAR BEGINNING SEPTEMBER 1, 2004.

AMC #	Claim Name	County	Cty Record Data	Twnshp	Range	Section
36282	Bedrock #1	Gila	340 453-454	1N	13E	11
36283	Bedrock #2	Gila	598 690-691	1N	13E	11
127666	Diamond #1	Gila	598 692-693	1N	13E	14
127667	Diamond #2	Gila	598 690-691	1N	13E	14
127668	Diamond #3	Gila	598 694-695	1N	13E	11
127669	Diamond #4	Gila	529 222-223	1N	13E	2
211542	The Gamble	Gila	601 997-998	1N	13E	11



State of Arizona  
 County of MARICOPA  
 On 8/26/04 WICKENBURGH personally appeared  
 before me, whom I know personally to be the person who signed the above/attached  
 document, and he/she proved he/she signed it.  
  
*Lisa Melendez-Pfeifer*  
 Notary Public  
 Residing at PHX AZ  
 My commission expires 8/4/07

The name and address of the owner of the Claims for which this is prepared is:  
 Roadrunners Prospectors Club Inc.  
 P. O. Box 56804  
 Phoenix, AZ 85079


Signature: *[Handwritten Signature]* (agent) Date: 8/26/04  
 1 OF 1

When recorded mail to:  
 Roadrunners Prospectors Club  
 P. O. Box 56804  
 Phoenix, AZ 85079

RECEIVED  
 P. M. AZ STATE OFFICE  
 2004 AUG 26 A 11:36  
 PHOENIX, ARIZONA

MAINTENANCE FEE PAYMENT IN LIEU OF ASSESSMENT WORK FOR THE UPCOMING  
 ASSESSMENT YEAR BEGINNING SEPTEMBER 1, 2004.

AMC #	Claim Name	County	Cty Recording Data	TwnsHP	Range	Section
347608	Johnnie Lee	Pima	10610 574	19 S	16E	28
347609	Tom's Place	Pima	10610 578	19 S	16E	28



State of Arizona  
 County of MARICOPA  
 On 8/26/04 Jack Engstrom personally appeared before me, whom I know personally to be the person who signed the above/attached document, and he/she proved he/she signed it.

*Lisa Melendez-Pfeifer*  
 Notary Public  
 Residing at Phoenix AZ  
 My commission expires 8/4/07

The name and address of the owner of the Claims for which this is prepared is:  
 Roadrunners Prospectors Club Inc.  
 P. O. Box 56804  
 Phoenix, AZ 85079

Signature: *Jack Engstrom* (agent) Date: 8/26/04  
 1 OF 1



When recorded mail to:  
 Roadrunner Prospectors Club  
 P. O. Box 56804  
 Phoenix, AZ 85079

RECEIVED  
 B.L.M. AZ STATE OFFICE

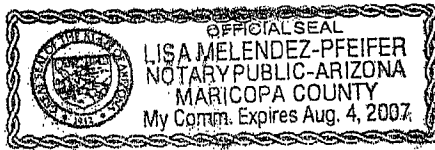
2004 AUG 26 A 11:37

PHOENIX, ARIZONA

MAINTENANCE FEE PAYMENT IN LIEU OF ASSESSMENT WORK FOR THE UPCOMING  
 ASSESSMENT YEAR BEGINNING SEPTEMBER 1, 2004.

AMC #	Claim Name	County	Cnty Record Data	Twncshp	Range	Section
38911	Diablo Placer	LaPaz	1089 958-959	4N	20W	24 & 25
232554	Megan Rose	LaPaz	85 16	4N	20W	26
248830	Sleeper	LaPaz	86 102	4N	20W	26
248832	Downstream	LaPaz	86 0567	4N	20W	26
259813	D6 Placer	LaPaz	86 4195	4N	20W	26
259814	Eastside Placer	LaPaz	86 4196	4N	20W	23
259815	Freeway Placer	LaPaz	86 4179	4N	20W	25
292017	C-6 Placer	LaPaz	86 6719	4N	20W	23
292924	CD7 Placer	LaPaz	86 6943	4N	20W	14,15,23

9



State of Arizona  
 County of MARICOPA  
 On 8/26/04 L. KENBRETT personally appeared before me, whom I know personally to be the person who signed the above/attached document, and he/she proved he/she signed it.

*Lisa Melendez-Pfeifer*  
 Notary Public  
 Residing at Phoenix AZ  
 My Commission Expires 8/4/07

The name and address of the owner of the Claims for which this is prepared is:  
 Roadrunners Prospectors Club Inc.  
 P. O. Box 56804  
 Phoenix AZ 85079


Signature: *[Signature]* (agent) Date: 8/26/04  
 10 of 1

When recorded mail to:  
 Roadrunner Prospectors Club  
 P. O. Box 56804  
 Phoenix, AZ 85079

RECEIVED  
 B.L.M. AZ STATE OFFICE  
 2004 AUG 26 A 11: 36  
 PHOENIX, ARIZONA

MAINTENANCE FEE PAYMENT IN LIEU OF ASSESSMENT WORK FOR THE UPCOMING  
 ASSESSMENT YEAR BEGINNING SEPTEMBER 1, 2004.

AMC #	Claim Name	County	Cnty Rec. Data	Twنشp	Range	Section
326754	Keystone #1	Pinal	1922 836	5S	15E	4
326757	Keystone #4	Pinal	1922 842	5S	15E	4
326758	Keystone #5	Pinal	1922 844	5S	15E	4
326760	Keystone #7	Pinal	1922 848	5S	15E	4
326761	Keystone #8	Pinal	1922 850	5S	15E	4
326762	Keystone #9	Pinal	1922 852	5S	15E	4
326764	Keystone #11	Pinal	1922 856	5S	15E	4
326765	Keystone #12	Pinal	1922 858	5S	15E	4



State of Arizona  
 County of Maricopa  
 On 8/26/04, LISA MELENDEZ-PFEIFER personally appeared before me, whom I know personally to be the person who signed the above/attached document, and he/she proved he/she signed it.  
 Notary Public  
 Residing at PHX AZ  
 My commission expires 8/4/07

The name and address of the owner of the Claims for which this is prepared is:  
 Roadrunners Prospectors Club Inc.  
 P. O. Box 56804  
 Phoenix, AZ 85079

Signature: [Handwritten Signature] (agent) Date: 8/26/04  
 1 OF 1

**United States Department of the Interior**  
**Bureau of Land Management**  
 BUSINESS & SUPPORT SVCS DIV  
 222 N CENTRAL AVE  
 PHOENIX, AZ 85004 -2203  
 Phone: (602) 417-9200

Receipt	
No:	938276

Transaction #: 972611  
 Date of Transaction: 08/26/2004

<b>CUSTOMER:</b>	ROADRUNNER PROSPTRS BOX 56804 PHOENIX, AZ 85079
------------------	---

LINE #	QTY	DESCRIPTION	REMARKS	UNIT PRICE	TOTAL
1	1.00	LOCATABLE MINERALS / MINING CLAIMS-NOT NEW-UNADJUD, ONE AUTH NO. ONLY / MINING CLAIM MONEY RECEIVED (455) <b>CASES: AMC326754/\$23875.00</b>	MAIN 2005 (191) ✓	- n/a -	23875.00
<b>TOTAL:</b>					<b>\$23,875.00</b> ✓

PAYMENT INFORMATION			
1	<b>AMOUNT:</b>	\$23,875.00	<b>POSTMARKED:</b> N/A
	<b>TYPE:</b>	CHECK	<b>RECEIVED:</b> 08/26/2004
	<b>CHECK NO:</b>	5409	
	<b>NAME:</b>	ROADRUNNER PROSPTRS BOX 56804 PHOENIX AZ 85079	

REMARKS
PAID \$125 ON DDA FROM THIS CHECK.

This receipt was generated by the automated BLM Collections and Billing System and is a paper representation of a portion of the official electronic record contained therein.



LEAD FILE # (s): 11413; 36282; 38911; 48976; 62606; 64830; 74734; 76950; 82212; 89414; 92803; 95198; 96051; 102389; 112605; 126405; 126534; 127666; 129334; 130488; 142355; 157621; 170911; 174224; 191670; 196365; 211542; 232554; 235841; 236096; 244561; 247112; 248793; 254410; 258455; 259812; 291104; 292017; 292924; 300332; 308433; 313473; 313836; 314304; 314626; 316493; 321061; 326311; 326754; 327930; 328302; 328593; 328689; 329013; 329318; 329388; 329800; 331232; 333426; 336288; 338207; 339964; 344338; 347608; 350275; 350903; 355930; 356380; 356703; 357837; 357886

AMC NUMBER (S)	AMOUNT	LEAD FILE NUMBER
11413	100	11413
36282-36283	200	36282
38911	100	38911
48976-48977	200	48976
62606	100	62606
64830	100	64830
74734-74737	400	74734
76951	100	76950
82213	100	82212
89414	100	89414
89420-89423	400	89414
92803	100	92803
95198-95205	800	95198
96051-96053	300	96051
102389	100	102389
112605-112606	200	112605
126406	100	126405
126534-126538	500	126534
127666-127669	400	127666
129334	100	129334
130489	100	130488
142356	100	142355
157621	100	157621
170911	100	170911
174224-174225	200	174224
191670-191671	200	191670
196365	100	196365
SUB TOTAL:	5400.00	Continued on Page # 2

ENTERED INTO COMPUTER  
9/24/03 ps

TEX ✓

AMC NUMBER (S)	AMOUNT	LEAD FILE NUMBER
211542	100	211542
232554	100	232554
235841-235842	200	235841
236096	100	236096
244561	100	244561
247112	100	247112
248830	100	248793
248832	100	248793
254410-254412	300	254410
258455-258458	400	258455
259813-259815	300	259812
291104	100	291104
292017	100	292017
292924	100	292924
300332-300333	200	300332
308433-308434	200	308433
313473-313477	500	313473
313839-313840	200	313836
314304	100	314304
314631	100	314626
316493	100	316493
321061	100	321061
326311-326316	600	326311
326319	100	326311
326322-326327	600	326311
326754-326772	1900	326754
327930-327931	200	327930
<b>SUB TOTAL:</b>	<b>7100.00</b>	<b>Continued on Page # 3</b>

ENTERED INTO COMPUTER  
 9/24/03 PB

AMC NUMBER (S)	AMOUNT	LEAD FILE NUMBER
328302-328303	200	328302
328593-328595	300	328593
328597-328598	200	328593
328605-328606	200	328593
328698-328705	800	328689
329013	100	329013
329020-329023	400	329013
329318	100	329318
329388-329394	700	329388
329800-329801	200	329800
331233	100	331232
333426-333427	200	333426
336288-336291	400	336288
338207	100	338207
339964-339965	200	339964
344338	100	344338
344340	100	344338
344342-344343	200	344338
347608-347609	200	347608
350275-350281	700	350275
350905-350907	300	350903
350910	100	350903
355930-355933	400	355930
356382-356383	200	356380
356703	100	356703
357837	100	357837
357886-357888	300	357886
<b>SUB TOTAL</b>	<b>7000.00</b>	
<b>GRAND TOTAL:</b>	<b>\$19,500.00</b>	

ENTERED INTO COMPUTER

9/24/2003 PR



When recorded mail to:  
 Roadrunner Prospector's Club  
 P.O. Box 56804  
 Phoenix, AZ 85079


RECEIVED  
 MARICOPA COUNTY STATE OFFICE

PHOENIX, ARIZONA

MAINTENANCE FEE PAYMENT IN LIEU OF ASSESSMENT WORK FOR THE UPCOMING  
 ASSESSMENT YEAR BEGINNING SEPTEMBER 1, 2003.

AMC #	Claim Name	County	Cty Recording Data	Twnshp	Range	Section
126406	La Siesta #2	Maricopa	15049 221-222	7N	3W	30
247112	Sando	Maricopa	85 0559653	7N	3W	28
291104	Cass #2	Maricopa	92 0366284	7N	3W	29
308433	Ocotillo #1	Maricopa	90 0506459	7N	3W	17, 20
308434	Ocotillo #2	Maricopa	90 0506460	7N	3W	17, 18
326311	Carrie #1	Maricopa	93 0174157	7N	3W	31
326312	Carrie #2	Maricopa	93 0174158	7N	3W	31
326313	Carrie #3	Maricopa	93 0174160	7N	3W	30
326314	Carrie #4	Maricopa	93 0174159	7N	3W	30
326315	Pennyweight #1	Maricopa	93 0174148	7N	3W	29
326316	Pennyweight #2	Maricopa	93 0174156	7N	3W	29
326319	Pat	Maricopa	93 0174152	7N	3W	31
326322	Double R	Maricopa	93 0174149	6N	4W	12
326323	Jake #1	Maricopa	93 0174147	7N	3W	29
326324	Jake #2	Maricopa	93 0174146	7N	3W	29
326325	Jake #3	Maricopa	93 0174145	7N	3W	29
326326	Ocotillo #3	Maricopa	93 0174155	7N	3W	17
326327	Pilgram #1	Maricopa	93 0174153	7N	3W	31
326772	Range Bull # 1	Maricopa	93 0363063	7N	3W	21
327930	Red Bird # 7	Maricopa	93 0897433	7N	3W	17
327931	Red Bird # 8	Maricopa	93 0897432	7N	3W	20
328302	Red Bird # 9	Maricopa	93 0897431	7N	3W	17
328303	Red Bird # 10	Maricopa	93 0819961	7N	3W	17
328698	Cass #4	Maricopa	93 0885578	7N	3W	29
328699	Cass #5	Maricopa	93 0885577	7N	3W	29
328700	Cass #6	Maricopa	93 0885576	7N	3W	29
328701	Cass #7	Maricopa	93 0885575	7N	3W	29
328702	Cass #8	Maricopa	93 0885574	7N	3W	29
329013	Jake #4	Maricopa	94 0021775	7N	3W	29

29



The name and address of the party for which this is prepared is:  
 Roadrunner Prospector's Club Inc.  
 P.O. Box 56804  
 Phoenix, AZ 85079

Signature: *[Handwritten Signature]* (agent) Date: *8/27/03*

1 of 2

ENTERED INTO COMPUTER

9/24/2003 PB

State of Arizona  
 County of MARICOPA  
 On AUGUST 27, 2003 JACK ENGBRECHT personally appeared before me, whom I know personally to be the person who signed the above/attached document, and he/she proved he/she signed it.  
 Residing at PHOENIX, AZ  
 My commission expires JULY 29, 2004

When recorded mail to:  
 Roadrunner Prospector's Club, Inc. M. AZ STATE OFFICE  
 P.O. Box 56804  
 Phoenix, AZ 85079

RECEIVED  
 2003 AUG 27 P 2: 54

PHOENIX, ARIZONA

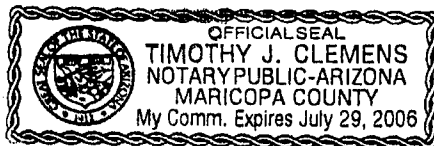
MAINTENANCE FEE PAYMENT IN LIEU OF ASSESSMENT WORK FOR THE UPCOMING  
 ASSESSMENT YEAR BEGINNING SEPTEMBER 1, 2003.

AMC #	CLAIM NAME	COUNTY	CTY RECORD DATA	TWNSHP	RANGE	SECTION
329020	RR #1	Maricopa	94 0021782	6N	4W	1
329021	RR #2	Maricopa	94 0021783	6N	4W	1
329022	RR #3	Maricopa	94 0021784	6N	4W	1
329023	RR #4	Maricopa	94 0021785	6N	4W	1
329800	Gypsy Moth 1	Maricopa	94 0218517	7N	3W	21
329801	Gypsy Moth 2	Maricopa	94 0218518	7N	3W	21
331233	Red Basin #1	Maricopa	94 0383049	6N	6W	26
333426	La Siesta #1	Maricopa	94 0185054	7N	3W	30
333427	La Siesta #3	Maricopa	94 0185054	7N	3W	30
338207	Seven Grand	Maricopa	98 0139764	7N	4W	25
339964	RR #5	Maricopa	96 0488373	6N	4W	1
339965	RR #6	Maricopa	96 0488374	6N	4W	1
350275	Gold Bug	Maricopa	98 0535738	6N	6W	26
350276	Gold Master	Maricopa	98 0535739	6N	6W	26
350277	Lobo	Maricopa	98 0535741	6N	6W	26
350278	Mine Lab	Maricopa	98 0535740	6N	6W	26
350279	Webster Mine	Maricopa	98 0535742	6N	6W	26
350280	Whistler	Maricopa	98 0535743	6N	6W	26
350281	Wickenburg	Maricopa	98 0535744	6N	6W	26

19

ENTERED INTO COMPUTER

9/24/2003 PB



The name and address of the owner of the Claims for which this is prepared is :  
 Roadrunner Prospector's Club Inc.  
 P.O. Box 56804  
 Phoenix, AZ 85079

Signature: [Handwritten Signature] (agent) Date: 8/29/03

State of Arizona  
 County of MARICOPA  
 On AUGUST 27, 2003 JACK ENGBRECHT personally appeared before me, whom I know personally to be the person who signed the above/attached document, and he/she proved he/she signed it.  
[Handwritten Signature]  
 Notary Public  
 Residing at PHOENIX, AZ  
 My commission expires JULY 29, 2006

When recorded mail to:  
 Roadrunner Prospector's Club Inc.  
 P.O. Box 56804  
 Phoenix, AZ 85079

RECEIVED  
 MARICOPA STATE OFFICE  
 2003 AUG 27 P 12: 54

PHOENIX, ARIZONA

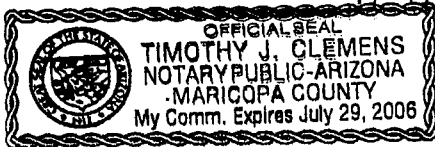
MAINTENANCE FEE PAYMENT IN LIEU OF ASSESSMENT WORK FOR THE UPCOMING  
 ASSESSMENT YEAR BEGINNING SEPTEMBER 1, 2003.

AMC #	CLAIM NAME	COUNTY	CTY RECORD DATA	TWNSHP	RANGE	SECTION
11413	Wednesday Hope #4	Yavapai	1015 726	9.5N 10N	2E 2E	20 & 32
48976	Aquarius #1	Yavapai	0801 192	10N	2E	7
48977	Aquarius #3	Yavapai	0801 194	10N	2E	7 & 18
62606	Aquarius #2	Yavapai	1001 437	10N	2E	7
64830	Cat Claw	Yavapai	0912 239	9N	4W	6
74734	Sharon Lee #1	Yavapai	0912 397	11N	1E	35 & 36
74735	Sharon Lee #2	Yavapai	0912 398	11N	1E	35
74736	Sharon Lee #3	Yavapai	0912 399	10N	1E	2
74737	Sharon Lee #4	Yavapai	0912 400	10N	1E	1 & 2
76951	Merciful Heavens #2	Yavapai	0956 72	12N 11N	1W 1W	33 & 4
82213	Bean Bag #1	Yavapai	0965 338	12N	1W	28
89414	Bean Bag #2	Yavapai	1249 413	12N	1W	28
89420	Wolf 1	Yavapai	0961 673	11.5N	1E	31
89421	Wolf 2	Yavapai	0961 674	11.5N	1E	31
89422	Wolf 3	Yavapai	0961 675	11.5N	1E	31
89423	Wolf 4	Yavapai	0961 676	11.5N	1E	31
92803	Goodwin #1	Yavapai	1058 779	12N	1W	28 & 33
95198	Gold Palace I	Yavapai	1256 447-448	12N	1W	19
95199	Gold Palace II	Yavapai	1256 450-451	12N	1W	19
95200	Gold Palace III	Yavapai	1256 453-454	12N	1W	19
95201	Gold Palace IV	Yavapai	1256 456-457	12N	1W	19
95202	Gold Palace V	Yavapai	1256 459-460	12N	1W	19
95203	More Than Lot Of Rock	Yavapai	1256 462-463	12N	1W	19
95204	Lots Of Rock	Yavapai	1256 465-466	12N	1W	19

24

ENTERED INTO COMPUTER

9/24/2003 PB



State of Arizona

County of MARICOPA

On AUGUST 27, 2003 JACK EUBRECHT personally appeared before me, whom I know personally to be the person who signed the above/attach document, and he/she proved he/she signed it.

*[Signature]*  
 Notary Public

Residing at PHOENIX, AZ

My commission expires JULY 29, 2006

The name and address of the owner of the Claims for which this is prepared is :

Roadrunner Prospector's Club Inc.  
 P.O. Box 56804  
 Phoenix, AZ 85079

Signature: *[Signature]* (agent) Date: 8/27/03  
 1 of 4



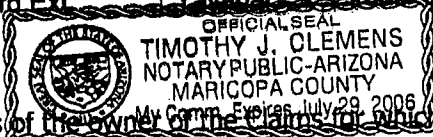
When recorded mail to: **RECEIVED**  
 Roadrunner Prospector's Club **STATE OFFICE**  
 P.O. Box 56804  
 Phoenix, AZ 85079 **AUG 27 P 12: 54**

PHOENIX, ARIZONA

MAINTENANCE FEE PAYMENT IN LIEU OF ASSESSMENT WORK FOR THE UPCOMING  
 ASSESSMENT YEAR BEGINNING SEPTEMBER 1, 2003.

AMC #	CLAIM NAME	COUNTY	CTY RECORD DATA	TWNSHP	RANGE	SECTION
95205	Gold Palace VIII	Yavapai	1256 468-469	12N	1W	30
96051	JDR 1	Yavapai	1267 825-826	12.5N	2W	21
96052	JDR 2	Yavapai	1267 827-828	12.5N	2W	21
96053	JDR 3	Yavapai	1267 829-830	12.5 13N	2W 2W	21 & 33
102389	Mandella 2 & 3	Yavapai	1293 289-290	10N	2E	30
112605	Laura Kay #1	Yavapai	1331 563-565	10N	1E	12 & 13
112606	Janet Lynn #2	Yavapai	1331 561	10N	1E	12 & 13
126534	Mandella 6	Yavapai	1371 335-336	10N	2E	31
126535	Mandella 7	Yavapai	1437 985	10N	2E	30
126536	Mandella 8	Yavapai	1371 339-340	10N	2E	30
126537	Mandella 9	Yavapai	1371 341-342	10N	2E	30
126538	Mandella 10	Yavapai	1371 343-344	10N	2E	31
129334	Mandella 12	Yavapai	1376 706-708	10N	2E	30
130489	Protecto #2	Yavapai	1381 826-827	12N	1W	33
142356	Donkey Mine #4	Yavapai	1422 292-293	12N	1W	33
157621	Mandella 14	Yavapai	1436 981-982	10N	2E	30
170911	Wednesday Hope #1	Yavapai	1467 691	10N	2E	31
174224	Big Rock #1	Yavapai	1469 76-77	12N	1W	12 & 11
174225	Big Rock #2	Yavapai	1469 78-79	12N	1W	10
191670	Roadrunner #1	Yavapai	1514 754-755	12.5N	1W	25
191671	Roadrunner #2	Yavapai	1514 756-757	12.5N	1W	25
196365	Turkey Buzzard #1	Yavapai	1529 712	11N	3E	30
235841	Betty 4	Yavapai	1713 778	12N	1W	14
235842	Betty 5	Yavapai	1713 780	12N	1W	14
236096	Gary's Place #1A	Yavapai	1714 194	12N	1W	14
244561	Gold Dust #2	Yavapai	1781 512	11N	3E	30
254410	JackAss	Yavapai	20570	11N	1E	34 & 35
254411	Hinny	Yavapai	20571	11N	1E	34
254412	Jenny	Yavapai	20569	11N	1E	34
258455	Turkey Buzzard Ext	Yavapai	1828 870	11N	3E	30

30



The name and address of the owner of the claims for which this is prepared is  
 Roadrunner Prospector's Club Inc.  
 P.O. Box 56804  
 Phoenix, AZ 85079

Signature: *[Handwritten Signature]* (agent) Date: *8/27/03*

ENTERED INTO COMPUTER 2 of 4  
 9/24/03 PB

State of Arizona  
 County of MARICOPA  
 On AUGUST 27, 2003 JACK EUG-BRECHT personally appeared  
 I know personally to be the person who signed the above/atta  
 document, and he/she proved he/she signed it.  
*[Handwritten Signature]*  
 Notary Public  
 Residing at PHOENIX, AZ  
 My commission expires JULY 29, 2006

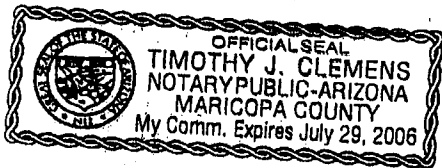
When recorded mail to:  
 Roadrunner Prospector's Club  
 P.O. Box 56804  
 Phoenix, AZ 85079

RECEIVED  
 P.M. AZ STATE OFFICE  
 2003 AUG 27 12:54  
 PHOENIX, ARIZONA

MAINTENANCE FEE PAYMENT IN LIEU OF ASSESSMENT WORK FOR THE UPCOMING  
 ASSESSMENT YEAR BEGINNING SEPTEMBER 1, 2003.

AMC #	CLAIM NAME	COUNTY	CTY RECORD DATA	TWNSHP	RANGE	SECTION
258456	Turkey Buzzard #2	Yavapai	1838 872	11N	3E	30
258457	Turkey Buzzard #3	Yavapai	1838 874	11N	3E	30
258458	Turkey Buzzard #4	Yavapai	1838 876	11N	3E	30
300332	Wolf 5	Yavapai	2208 526-527	11.5N	1E	31
300333	Wolf 6	Yavapai	2208 524-525	11N	1E	6
313839	RR Humbug #1	Yavapai	2352 464	8N	1E	31
313840	RR Humbug #2	Yavapai	2352 401	8N	1E	31
314304	Oro De Valenzuela	Yavapai	3436 378-002	11N	1E	14
314631	RR Humbug #3	Yavapai	2360 845	8N	1E	29 & 30 & 31
316493	Aquarius Extension	Yavapai	2402 767	10N	2E	18
321061	Lefty #2	Yavapai	2479 560-561	8N	1E	30
328593	CeeDee #2	Yavapai	2742 961	8N	1W	5
328594	CeeDee #3	Yavapai	2742 963	8N	1W	5
328595	CeeDee #4	Yavapai	2742 965	8N	1W	5
328597	CeeDee #7	Yavapai	2742 969	8N	1W	4
328598	CeeDee #8	Yavapai	2742 971	8N	1W	4
328605	Burro #1	Yavapai	2742 988-989	12N	1W	33
328606	Burro #2	Yavapai	2742 986-978	11N	1W	4
328703	CeeDee #1	Yavapai	2746 703	8N	1W	5
328704	CeeDee #5	Yavapai	2746 705	8N	1W	5
328705	Genes Dream	Yavapai	2746 707-708	9.5N	2E	20 & 21
329318	Mercer's Place	Yavapai	2777 216	11N	1W	4
329388	Bad Luck	Yavapai	2780 912-913	12N	1W	14 & 23
329389	No Luck	Yavapai	2780 914-915	12N	1W	23
329390	Good Luck	Yavapai	2780 916-917	12N	1W	23 & 24
329391	Great Luck	Yavapai	2780 918-919	12N	1W	24
329392	Clinton	Yavapai	2780 920-921	12N 12N	1W 2W	30 & 25
329393	Clyde	Yavapai	2780 922-923	12N 12N	1W 2W	30 & 25
329394	Bonny	Yavapai	2780 924-925	2N	1W	30

ENTERED INTO COMPUTER  
 9/24/2003 PB



The name and address of the owner of the Claims for which this is prepared is:  
 Roadrunner Prospector's Club Inc.  
 P.O. Box 56804  
 Phoenix, AZ 85079

Signature: [Handwritten Signature] (agent) Date: 8/27/03

State of Arizona  
 County of MARICOPA  
 On AUGUST 27, 2003 JACK ENGBRECHT personally appeared before me, whom I know personally to be the person who signed the above/attached document, and he/she proved he/she signed it.  
[Handwritten Signature]  
 Notary Public  
 Residing at PHOENIX, AZ  
 My commission expires JULY 29, 2006

3 of 4

When recorded mail to:  
 Roadrunner Prospector's Club  
 P.O. Box 56804  
 Phoenix, AZ 85079

RECEIVED  
 M.L.M. AZ STATE OFFICE

2003 AUG 27 P 12: 54

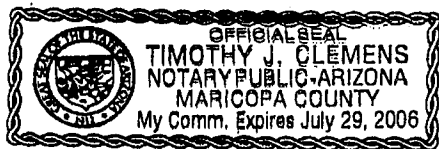
PHOENIX, ARIZONA

MAINTENANCE FEE PAYMENT IN LIEU OF ASSESSMENT WORK FOR THE UPCOMING  
 ASSESSMENT YEAR BEGINNING SEPTEMBER 1, 2003.

AMC #	CLAIM NAME	COUNTY	CTY RECORD DATA	TWNSHP	RANGE	SECTION
336288	Brave #1	Yavapai	3124 365-366	10N	2W	6
336289	Brave #2	Yavapai	3124 367-368	10N	2W	6
336290	Brave #3	Yavapai	3124 369-370	10N	2W	6
336291	Brave #4	Yavapai	3124 371-372	10N	2W	6
344338	Ambush Canyon	Yavapai	3353 481-482	7N	2W	10
344340	Hold-up Creek	Yavapai	3353 485-486	7N	2W	10
344342	Kathi's Place	Yavapai	3353 489-490	7N	2W	11
344343	Tres Creeks	Yavapai	3353 491-492	7N	2W	10
355930	Leave No Holes #1	Yavapai	3892 472	9N	5W	12
355931	Leave No Holes #2	Yavapai	3892 471	9N	5W	12
355932	Leave No Holes #3	Yavapai	3892 470	9N	5W	13
355933	Leave No Holes #4	Yavapai	3892 469	9N	5W	13
356703	Bitter Creek Flats	Yavapai	3353 473-474	7N	2W	11
356382	Ducbill #1	Yavapai	27429 1402 63-64	12N	1W	17
356383	Ducbill#2	Yavapai	27430 1402 65	12N	1W	17
357886	Black	Yavapai	4039 543	9N	2E	21
357887	Canyon	Yavapai	4039 544	9N	2E	21
357888	Gold	Yavapai	4039 545	9N	2E	21
313473	Patriot #1	Yavapai	2347 704-705	11N	1W	4
313474	Patriot #2	Yavapai	2347 706-707	11N	1W	3 & 4
313475	Patriot #3	Yavapai	2347 708-709	11N	1W	3
313476	Patriot #4	Yavapai	2347 710-711	11N	1W	3
313477	Patriot #5	Yavapai	2347 712-713	11N	1W	3
357837	Karen Lynn	Yavapai	4039 541-542	9N	4W	6
350905	Devils Nest AU 3	Yavapai	3620 58-59	10N 9N	4W 4W	31 & 6
350906	Devils Nest AU 7	Yavapai	3620 63-64	9N	4W	6
350907	Devils Nest AU 9	Yavapai	3620 60-61	9N	4W	6
350910	Devils Nest AU 12	Yavapai	3620 62-63	9N	4W	6

28

ENTERED INTO COMPUTER  
 9/24/2003 PB



The name and address of the owner of the Claims for which this is prepared is:

Roadrunner Prospector's Club Inc.  
 P.O. Box 56804  
 Phoenix, AZ 85079

Signature: *Jack Engbrecht* (agent) Date: 8/27/03

4 of 4

State of Arizona  
 County of MARICOPA  
 On AUGUST 27, 2003 JACK ENGBRECHT personally appeared before me, whom I know personally to be the person who signed the above/attached document, and he/she proved he/she signed it.  
 Notary Public  
 Residing at PHOENIX, AZ  
 My commission expires JULY 29, 2006



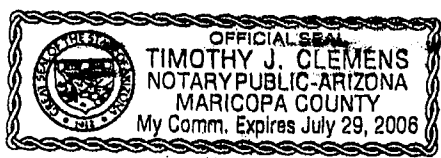
When recorded mail to:  
 Roadrunner Prospector's Club  
 P.O. Box 56804  
 Phoenix, AZ 85079

RECEIVED  
 P.M. AZ STATE OFFICE  
 2003 AUG 27 P 12: 54  
 PHOENIX, ARIZONA

**MAINTENANCE FEE PAYMENT IN LIEU OF ASSESSMENT WORK FOR THE UPCOMING  
 ASSESSMENT YEAR BEGINNING SEPTEMBER 1, 2003.**

AMC #	Claim Name	County	County Recording Data	Township	Range	Section
326754	Keystone #1	Pinal	1922 836	5S	15E	4
326755	Keystone #2	Pinal	1922 838	5S	15E	4
326756	Keystone #3	Pinal	1922 840	5S	15E	4
326757	Keystone #4	Pinal	1922 842	5S	15E	4
326758	Keystone #5	Pinal	1922 844	5S	15E	4
326759	Keystone #6	Pinal	1922 846	5S	15E	4
326760	Keystone #7	Pinal	1922 848	5S	15E	4
326761	Keystone #8	Pinal	1922 850	5S	15E	4
326762	Keystone #9	Pinal	1922 852	5S	15E	4
326763	Keystone #10	Pinal	1922 854	5S	15E	4
326764	Keystone #11	Pinal	1922 856	5S	15E	4
326765	Keystone #12	Pinal	1922 858	5S	15E	4
326766	Keystone #13	Pinal	1922 860	5S	15E	4
326767	Keystone #14	Pinal	1922 862	5S	15E	4
326768	Keystone #15	Pinal	1922 864	4S	15E	33
326769	Keystone #16	Pinal	1922 866	4S	15E	33
326770	Keystone #17	Pinal	1922 868	4S	15E	33
326771	Keystone #18	Pinal	1922 870	4S	15E	33

18



State of Arizona  
 County of MARICOPA  
 On AUGUST 27, 2003 JACK ENGBRECHT personally appeared  
 before me, whom I know personally to be the person who signed the above/attached  
 document, and he/she proved he/she signed it.  
 \_\_\_\_\_  
 Notary Public  
 Residing at PHOENIX, AZ  
 My commission expires JULY 29, 2006

The name and address of the owner of the Claims for which this is prepared is  
 Roadrunner Prospector's Club Inc.  
 P.O. Box 56804  
 Phoenix, AZ 85079

Signature: [Handwritten Signature] (agent) Date: 8/27/03

**ENTERED INTO COMPUTER**  
 9/24/2003 PB

1 of 1


When recorded mail to:  
 Roadrunner Prospector's Club  
 P.O. Box 56804  
 Phoenix, AZ 85079

RECEIVED  
 B.L.M. AZ STATE OFFICE  
 2003 AUG 27 P 12:54  
 PHOENIX, ARIZONA

MAINTENANCE FEE PAYMENT IN LIEU OF ASSESSMENT WORK FOR THE UPCOMING  
 ASSESSMENT YEAR BEGINNING SEPTEMBER 1, 2003.

AMC #	Claim Name	County	County Recording Data	Township	Range	Section
38911	Diablo Placer	LaPaz	1089 958-959	4N	20W	24,25
232554	Megan Rose	LaPaz	85 16	4N	20W	26
248830	Sleeper	LaPaz	86 102	4N	20W	26
248832	Downstream	LaPaz	86 0567	4N	20W	26
259813	D6 Placer	LaPaz	86 4195	4N	20W	26
259814	Eastside Placed	LaPaz	86 4196	4N	20W	23
259815	Freeway Placer	LaPaz	86 4179	4N	20W	25
292017	C-6 Placer	LaPaz	86 6719	4N	20W	23
292924	CD7 Placer	LaPaz	86 6943	4N	20W	14,15,23

9



State of Arizona  
 County of MARICOPA  
 On AUGUST 27, 2003 JACK ENGELBRECHT personally appeared before me, whom I know personally to be the person who signed the above/attached document, and he/she proved he/she signed it.  
 Notary Public  
 Residing at PHOENIX, AZ  
 My commission expires JULY 29, 2006

The name and address of the owner of the Claims for which this is prepared is:  
 Roadrunner Prospector's Club Inc.  
 P.O. Box 56804  
 Phoenix, AZ 85079

ENTERED INTO COMPUTER  
 9/24/2003 PB

Signature: [Handwritten Signature] (agent) Date: 8/27/03  
 10 of 1

When recorded mail to:  
 Roadrunner Prospector's Club  
 P.O. Box 56804  
 Phoenix, AZ 85079

RECEIVED  
 D.L.M. AZ STATE OFFICE

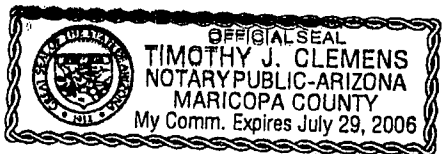
2003 AUG 27 P 12: 54

PHOENIX, ARIZONA

MAINTENANCE FEE PAYMENT IN LIEU OF ASSESSMENT WORK FOR THE UPCOMING  
 ASSESSMENT YEAR BEGINNING SEPTEMBER 1, 2003.

AMC #	Claim Name	County	County Recording Data	Township	Range	Section
36282	Bedrock #1	Gila	340 453-454	1N	13E	11
36283	Bedrock #2	Gila	598 690-691	1N	13E	11
127666	Diamond #1	Gila	598 692-693	1N	13E	14
127667	Diamond #2	Gila	598 690-691	1N	13E	14
127668	Diamond #3	Gila	598 694-695	1N	13E	11
127669	Diamond #4	Gila	529 222-223	1N	13E	2
211542	The Gamble	Gila	601 997-998	1N	13E	11

7



State of Arizona  
 County of MARICOPA  
 On AUGUST 27, 2003 JACK ENGBRECHT personally appeared before me, whom I know personally to be the person who signed the above attached document, and he/she proved he/she signed it.  
 [Signature]  
 Notary Public  
 Residing at PHOENIX, AZ  
 My commission expires JULY 29, 2006

The name and address of the owner of the Claims for which this is prepared is :  
 Roadrunner Prospector's Club Inc.  
 P.O. Box 56804  
 Phoenix, AZ 85079

ENTERED INTO COMPUTER  
 9/24/2003 PB

Signature: [Signature] (agent) Date: 8/27/03



When recorded mail to:

Roadrunner Prospector's Club RECEIVED  
P.O. Box 56804 L.M. AZ STATE OFFICE  
Phoenix, AZ 85079

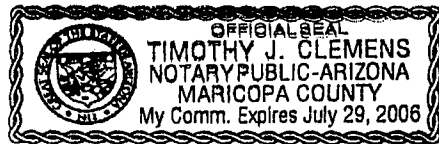
2003 AUG 27 P 12: 54

PHOENIX, ARIZONA

MAINTENANCE FEE PAYMENT IN LIEU OF ASSESSMENT WORK FOR THE UPCOMING  
ASSESSMENT YEAR BEGINNING SEPTEMBER 1, 2003.

AMC #	Claim Name	County	County Recording Data	Town-ship	Range	Section
347608	Johnnie Lee	Pima	10610 574	19 S	16E	28
347609	Tom's Place	Pima	10610 578	19 S	16E	28

2



State of Arizona  
 County of MARICOPA  
 On AUGUST 27, 2003 JACK ENGBRECHT personally appeared before me, whom I know personally to be the person who signed the above/attached document, and he/she proved he/she signed it.  
 Notary Public  
 Residing at PHOENIX, AZ  
 My commission expires JULY 29, 2006

The name and address of the owner of the Claims for which this is prepared is :

Roadrunner Prospector's Club Inc.  
P.O. Box 56804  
Phoenix, AZ 85079

ENTERED INTO COMPUTER

9/24/2003 PB

Signature: Jack Engbrecht (agent) Date: 8/28/03

1 of 1

**United States Department of the Interior  
Bureau of Land Management**

BUSINESS & SUPPORT SVCS DIV  
222 N CENTRAL AVE  
PHOENIX, AZ 85004 -2203  
Phone: (602) 417-9200

Receipt

No: 739886

**Transaction #:** 769419  
**Date of Transaction:** 08/27/2003

CUSTOMER: ROADRUNNER PROSPECTOR'S CLUB  
BOX 56804  
PHOENIX,AZ 85079

LINE #	QTY	DESCRIPTION	REMARKS	UNIT PRICE	TOTAL
1	1.00	LOCATABLE MINERALS / MINING CLAIMS-NOT NEW-UNADJUD,ONE AUTH NO. ONLY / MINING CLAIM MONEY RECEIVED (455) <b>CASES: AMC126406/\$19500.00</b>	MAINT 2004 (195)	- n/a -	19500.00

**TOTAL: \$19,500.00**

PAYMENT INFORMATION

1	AMOUNT: \$19,500.00	POSTMARKED: N/A
	TYPE: CHECK	RECEIVED: 08/27/2003
	CHECK NO: 5126	
	NAME: ROADRUNNER PROSPECTOR'S CLUB BOX 56804 PHOENIX AZ 85079	

REMARKS

This receipt was generated by the automated BLM Collections and Billing System and is a paper representation of a portion of the official electronic record contained therein.

Receipt No. 545153  
 Trans No. 569782

11413, 36282, 38911, 48976, 62606, 64830, 74734,  
 LEAD FILE #'S 76950, 82212, 89414, 92803, 95198,  
 96051, 102389, 112605, 126405, 126534,  
 127666, 129334, 130488, 142355, 157621, 170911, 174224, 191670,  
 196365, 211542, 232554, 235841, 236096, 244561, 247112, 248793,  
 254410, 258455, 259812, 280730, 281321, 291104, 292017, 292924,  
 300332, 308433, 313836, 314304, 314626, 316493, 321061, 326311,  
 326754, 326772, 327930, 327992, 328302, 328593, 328689, 329013,  
 329318, 329388, 329800, 331232, 333426, 336288, 338207, 339964,  
 344338, 344344, 305304, 347608, 350275, 355930

AMC Number	Code	Amount
11413	482	100
36282-36283		200
38911		100
48976-48977		200
62606		100
64830		100
74734-74737		400
76951		100
82213		100
89414		100
89420-89423		400
92803		100
95198-95205		800
96051-96053		300
102389		100
112605-112606		200
<b>TOTAL:</b>		<b>53,400</b>

AMC Number	Code	Amount
126406	482	100
126534-126538		500
127666-127669		400
129334		100
130489		100
142356		100
157621		100
170911		100
174224-174225		200
191670-191671		200
196365		100
211542		100
232554		100
235841-235842		200
236096		100
244561		100
<b>TOTAL:</b>		<b>52,600</b>

Date of Doc 08-21-02  
 Date of Rec't 08-21-02  
 Amount Rec'd \$19,500.00  
 Amount Earned \_\_\_\_\_

Date Entered: 9-30-02 PB  
 Date Verified: 10/4/02TK  
 Sent to Accts: 10/7/02  
 Date Earned: \_\_\_\_\_

- 480 POL
- 481 NOI
- 482 MAINT
- 396 TRANS
- 635 AMEND

NOTES:



Receipt No. 545153

LEAD FILE #'S \_\_\_\_\_

Trans No. 569782

AMC Number	Code	Amount
247112	482	100
248830		100
248832		100
254410 - 254412		300
258455 - 258458		400
259813 - 259815		300
280730 - 280731		200
281321 - 281322		200
291104		100
292017		100
292924		100
300332 - 300333		200
308433 - 308434		200
313839 - 313840		200
314304		100
314631		100
<b>TOTAL:</b>		<b>52,800</b>

AMC Number	Code	Amount
316493	482	100
321061		100
326311 - 326316		600
326319		100
326322 - 326327		600
326754 - 326772		1,900
327930 - 327931		200
327992		100
328302 - 328303		200
328593 - 328595		300
328597 - 328598		200
328600 - 328606		700
328694 - 328696		300
328698 - 328705		800
329013		100
329020 - 329023		400
<b>TOTAL:</b>		<b>56,700</b>

Date of Doc 08-21-02

Date Entered: 9-30-02

Date of Rec't 08-21-02

Date Verified: \_\_\_\_\_

Amount Rec'd \_\_\_\_\_

Sent to Accts: \_\_\_\_\_

Amount Earned \_\_\_\_\_

Date Earned: \_\_\_\_\_

- 480 POL
- 481 NOI
- 482 MAINT
- 396 TRANS
- 635 AMEND

NOTES:

Continuation



When recorded mail to:

Name: Roadrunner Prospector's Club

Address: P.O. Box 56804

City/State/Zip: Phoenix, AZ. 85079

RECEIVED  
B.L.M. AZ STATE OFFICE

2002 AUG 21 P 12: 29

PHOENIX, ARIZONA

**MAINTENANCE FEE PAYMENT IN LIEU OF ASSESSMENT WORK FOR THE UPCOMING ASSESSMENT YEAR BEGINNING SEPTEMBER 1, 2002.**

AMC #	Claim Name	County	County Recording Data	Township	Range	Section
11413	Wednesday Hope #4	Yavapai	1015 726	9.5N 10N	2E	20 32
48976	Aquarius #1	Yavapai	0801 192	10N	2E	7
48977	Aquarius #3	Yavapai	0801 194	10N	2E	7, 18
62606	Aquarius #2	Yavapai	1001 437	10N	2E	7
64830	Cat Claw	Yavapai	0912 239	9N	4W	6
74734	Sharon Lee #1	Yavapai	0912 397	11N	1E	35, 36
74735	Sharon Lee #2	Yavapai	0912 398	11N	1E	35
74736	Sharon Lee #3	Yavapai	0912 399	10N	1E	2
74737	Sharon Lee #4	Yavapai	0912 400	10N	1E	1, 2
76951	Merciful Heavens #2	Yavapai	0956 72	12N 11N	1W	33 4
82213	Bean Bag #1	Yavapai	0965 338	12N	1W	28
89414	Bean Bag #2	Yavapai	1249 413	12N	1W	28
89420	Wolf 1	Yavapai	0961 673	11.5N	1E	31
89421	Wolf 2	Yavapai	0961 674	11.5N	1E	31
89422	Wolf 3	Yavapai	0961 675	11.5N	1E	31
89423	Wolf 4	Yavapai	0961 676	11.5N	1E	31
92803	Goodwin #1	Yavapai	1058 779	12N	1W	28, 33
95198	Gold Palace I	Yavapai	1256 447-448	12N	1W	19
95199	Gold Palace II	Yavapai	1256 450-451	12N	1W	19
95200	Gold Palace III	Yavapai	1256 453-454	12N	1W	19
95201	Gold Palace IV	Yavapai	1256 456-457	12N	1W	19
95202	Gold Palace V	Yavapai	1256 459-460	12N	1W	19
95203	More Than Lot Of Rock	Yavapai	1256 462-463	12N	1W	19
95204	Lots Of Rock	Yavapai	1256 465-466	12N	1W	19
95205	Gold Palace VIII	Yavapai	1256 468-469	12N	1W	30
96051	JDR 1	Yavapai	1267 825-826	12.5N	2W	21

The name and address of the owners of the Claim for which this is prepared is

Roadrunner Prospector's Club Inc.

P.O. Box 56804

Phoenix, AZ. 85079

STATE OF ARIZONA  
COUNTY OF MARICOPA

This instrument was acknowledged before me this 21 day of

Aug, 2002, by: Volante & Rivera

In witness whereof I herewith set my hand and official seal:

Signature: [Handwritten Signature]

Date: 8/21/02

NOTARY PUBLIC

NOTARY PUBLIC  
STATE OF ARIZONA  
Maricopa County  
YOLANDA RIVERA

Page 1 of 5

VERIFIED

My Commission Expires 05/21/04

ENTERED INTO COMPUTER

09-30-02 RB

195-cc



When recorded mail to:

Name: Roadrunner Prospector's Club

Address: P.O. Box 56804

City/State/Zip: Phoenix, AZ. 85079

RECEIVED  
B.L.M. AZ STATE OFFICE

2002 AUG 21 P 12: 29

PHOENIX, ARIZONA

**MAINTENANCE FEE PAYMENT IN LIEU OF ASSESSMENT WORK FOR THE UPCOMING ASSESSMENT YEAR BEGINNING SEPTEMBER 1, 2002.**

AMC #	Claim Name	County	County Recording Data	Township	Range	Section
96052	JDR 2	Yavapai	1267 827-828	12.5N	2W	21
96053	JDR 3	Yavapai	1267 829-830	12.5N 13N	2W 2W	21 33
102389	Mandella 2 & 3	Yavapai	1293 289-290	10N	2E	30
112605	Laura Kay #1	Yavapai	1331 563-565	10N	1E	12,13
112606	Janet Lynn #2	Yavapai	1331 561	10N	1E	12,13
126534	Mandella 6	Yavapai	1371 335-336	10N	2E	31
126535	Mandella 7	Yavapai	1437 985	10N	2E	30
126536	Mandella 8	Yavapai	1371 339-340	10N	2E	30
126537	Mandella 9	Yavapai	1371 341-342	10N	2E	30
126538	Mandella 10	Yavapai	1371 343-344	10N	2E	31
129334	Mandella 12	Yavapai	1376 706-708	10N	2E	30
130489	Protecto #2	Yavapai	1381 826-827	12N	1W	33
142356	Donkey Mine #4	Yavapai	1422 292-293	12N	1W	33
157621	Mandella 14	Yavapai	1436 981-982	10N	2E	30
170911	Wednesday Hope #1	Yavapai	1467 691	10N	2E	31
174224	Big Rock #1	Yavapai	1469 76-77	12N	1W	12,11
174225	Big Rock #2	Yavapai	1469 78-79	12N	1W	10
191670	Roadrunner #1	Yavapai	1514 754-755	12.5N	1W	25
191671	Roadrunner #2	Yavapai	1514 756-757	12.5N	1W	25
196365	Turkey Buzzard #1	Yavapai	1529 712	11N	3E	30
235841	Betty 4	Yavapai	1713 778	12N	1W	14
235842	Betty 5	Yavapai	1713 780	12N	1W	14
236096	Gary's Place #1A	Yavapai	1714 194	12N	1W	14
244561	Gold Dust #2	Yavapai	1781 512	11N	3E	30
254410	JackAss	Yavapai	20570	11N	1E	34 & 35
254411	Hinny	Yavapai	20571	11N	1E	34
254412	Jenny	Yavapai	20569	11N	1E	34
258455	Turkey Buzzard Ext.	Yavapai	1838 870	11N	3E	30

The name and address of the owners of the Claim for which this is prepared is ARIZONA

Roadrunner Prospector's Club Inc.

P.O. Box 56804

Phoenix, AZ. 85079

This instrument was acknowledged before me this 21 day of Aug, 2002, by Yolanda River

in witness whereof, I have hereunto set my hand and official seal.

NOTARY PUBLIC

YOLANDA RIVERA

Maricopa County

My Commission Expires 05/21/04

Signature: [Handwritten Signature]

Date: 8/21/02

ENTERED INTO COMPUTER  
09-30-02 PB

When recorded mail to:

Name: Roadrunner Prospector's Club

Address: P.O. Box 56804

City/State/Zip: Phoenix, AZ. 85079

RECEIVED  
B.L.M. AZ STATE OFFICE

2002 AUG 21 P 12: 29

PHOENIX, ARIZONA

**MAINTENANCE FEE PAYMENT IN LIEU OF ASSESSMENT WORK FOR THE UPCOMING ASSESSMENT YEAR BEGINNING SEPTEMBER 1, 2002.**

AMC #	Claim Name	County	County Recording Data	Township	Range	Section
258456	Turkey Buzzard #2	Yavapai	1838 872	11N	3E	30
258457	Turkey Buzzard #3	Yavapai	1838 874	11N	3E	30
258458	Turkey Buzzard #4	Yavapai	1838 876	11N	3E	30
280730	Camp #1	Yavapai	2016 295	12N	1W	28,33
280731	Camp #2	Yavapai	2017 343-344	12N	1W	33
281321	Camp #3	Yavapai	2017 952	12N	1W	28
281322	Camp #4	Yavapai	2017 954	12N	1W	28
300332	Wolf 5	Yavapai	2208 526-527	11.5N	1E	31
300333	Wolf 6	Yavapai	2208 524-525	11N	1E	6
313839	RR Humbug #1	Yavapai	2352 464	8N	1E	31
313840	RR Humbug #2	Yavapai	2352 401	8N	1E	31
314304	Oro De Valenzuela	Yavapai	3436 378-002	11N	1E	14
314631	RR Humbug #3	Yavapai	2360 845	8N	1E	29,30,31
316493	Aquarius Extension	Yavapai	2402 767	10N	2E	18
321061	Lefty #2	Yavapai	2479 560-561	8N	1E	30
327992	Hidden Treasure	Yavapai	2702 537-538	12N	2W	25,30,36
328593	CeeDee #2	Yavapai	2742 961	8N	1W	5
328594	CeeDee #3	Yavapai	2742 963	8N	1W	5
328595	CeeDee #4	Yavapai	2742 965	8N	1W	5
328597	CeeDee #7	Yavapai	2742 969	8N	1W	4
328598	CeeDee #8	Yavapai	2742 971	8N	1W	4
328600	D. Udder 2	Yavapai	2742 975	8N	1W	14
328601	D. Udder 3	Yavapai	2742 977	8N	1W	14
328602	D. Udder 4	Yavapai	2742 979	8N	1W	14
328603	D. Udder 5	Yavapai	2742 981	8N	1W	23
328604	D. Udder 6	Yavapai	2742 983	8N	1W	23
328605	Burro #1	Yavapai	2742 988-989	12N	1W	33
328606	Burro #2	Yavapai	2742 986-978	11N	1W	4
328694	D. Udder 7	Yavapai	2746 697	8N	1W	23

The name and address of the owners of the Claim for which this is prepared is Roadrunner Prospector's Club Inc. This instrument was acknowledged before me this 21 day of Aug, 2002, by Volanda Rivera

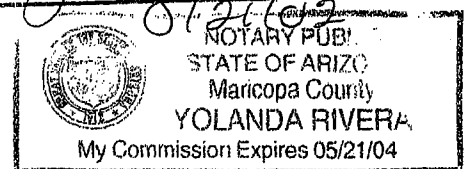
P.O. Box 56804

Phoenix, AZ. 85079

in witness whereof, I herewith set my hand and official seal.

Volanda Rivera  
NOTARY PUBLIC.

Signature: [Signature] Date: 8/21/02



ENTERED INTO COMPUTER

09-30-02 PB

When recorded mail to:

Name: Roadrunner Prospector's Club

Address: P.O. Box 56804

City/State/Zip: Phoenix, AZ. 85079

RECEIVED  
B.L.M. AZ STATE OFFICE

2002 AUG 21 P 12: 29

PHOENIX, ARIZONA

**MAINTENANCE FEE PAYMENT IN LIEU OF ASSESSMENT WORK FOR THE UPCOMING ASSESSMENT YEAR BEGINNING SEPTEMBER 1, 2002.**

AMC #	Claim Name	County	County Recording Data	Township	Range	Section
328695	D. Udder 8	Yavapai	2746 699	8N	1W	23
328696	D. Udder 9	Yavapai	2746 701	8N	1W	14
328703	CeeDee #1	Yavapai	2746 703	8N	1W	5
328704	CeeDee #5	Yavapai	2746 705	8N	1W	5
328705	Genes Dream	Yavapai	2746 707-708	9.5N	2E	20,21
329318	Mercer's Place	Yavapai	2777 216	11N	1W	4
329388	Bad Luck	Yavapai	2780 912-913	12N	1W	14 23
329389	No Luck	Yavapai	2780 914-915	12N	1W	23
329390	Good Luck	Yavapai	2780 916-917	12N	1W	23 24
329391	Great Luck	Yavapai	2780 918-919	12N	1W	24
329392	Clinton	Yavapai	2780 920-921	12N 12N	1W 2W	30 25
329393	Clyde	Yavapai	2780 922-923	12N 12N	1W 2W	30 25
329394	Bonny	Yavapai	2780 924-925	2N	1W	30
336288	Brave #1	Yavapai	3124 365-366	10N	2W	6
336289	Brave #2	Yavapai	3124 367-368	10N	2W	6
336290	Brave #3	Yavapai	3124 369-370	10N	2W	6
336291	Brave #4	Yavapai	3124 371-372	10N	2W	6
344338	Ambush Canyon	Yavapai	3353 481-482	7N	2W	10
344340	Hold-up Creek	Yavapai	3353 485-486	7N	2W	10
344342	Kathi's Place	Yavapai	3353 489-490	7N	2W	11
344343	Tres Creeks	Yavapai	3353 491-492	7N	2W	10
344344	Bitter Creek Stage Stop	Yavapai	3353 461-462	7N	2W	9
345304	Resort # 1	Yavapai	3426 885-002	8N	1W	23
345305	Resort # 2	Yavapai	3426 885-002	8N	1W	23
355930	Leave No Holes #1	Yavapai	3892 472	9N	5W	12
355931	Leave No Holes #2	Yavapai	3892 471	9N	5W	12

The name and address of the owners of the Claim for which this is prepared is

Roadrunner Prospector's Club Inc.  
P.O. Box 56804  
Phoenix, AZ. 85079

STATE OF ARIZONA  
COUNTY OF MARICOPA

This instrument was acknowledged before me this 21 day of Aug, 2002, by Yolanda Rivera in witness whereof I herewith set my hand and official seal.

Signature: [Handwritten Signature] Date: 8/21/02

Yolanda Rivera NOTARY PUBLIC



NOTARY PUBLIC  
STATE OF ARIZONA  
Maricopa County  
YOLANDA RIVERA  
My Commission Expires 05/21/04

**ENTERED INTO COMPUTER**  
09-30-02 AS



When recorded mail to:

Name: Roadrunner Prospector's Club  
Address: P.O. Box 56804  
City/State/Zip: Phoenix, AZ. 85079

RECEIVED  
B.L.M. AZ STATE OFFICE  
2002 AUG 21 P 12:29  
PHOENIX, ARIZONA

**MAINTENANCE FEE PAYMENT IN LIEU OF ASSESSMENT WORK FOR THE UPCOMING ASSESSMENT YEAR BEGINNING SEPTEMBER 1, 2002.**

AMC #	Claim Name	County	County Recording Data	Township	Range	Section
355932	Leave No Holes #3	Yavapai	3892 470	9N	5W	13
355933	Leave No Holes #4	Yavapai	3892 469	9N	5W	13

**ENTERED INTO COMPUTER**  
09-30-02 PB

The name and address of the owners of the Claim for which this is prepared is

Roadrunner Prospector's Club Inc.  
P.O. Box 56804  
Phoenix, AZ. 85079

STATE OF ARIZONA  
COUNTY OF MARICOPA

This instrument was acknowledged before me this 21 day of AUG, 2002, by Yolanda Rivera in witness whereof, herewith set my hand and official seal.

Signature: [Handwritten Signature]  
Date: 8/21/02

[Handwritten Signature], NOTARY PUBLIC.  
Maricopa County  
YOLANDA RIVERA



When recorded mail to:

Name: Roadrunner Prospector's Club

Address: P.O. Box 56804

City/State/Zip: Phoenix, AZ. 85079

RECEIVED  
B.L.M. AZ STATE OFFICE

2002 AUG 21 P 12: 29

PHOENIX, ARIZONA

**MAINTENANCE FEE PAYMENT IN LIEU OF ASSESSMENT WORK FOR THE UPCOMING ASSESSMENT YEAR BEGINNING SEPTEMBER 1, 2002.**

AMC #	Claim Name	County	County Recording Data	Township	Range	Section
38911	Diablo Placer	LaPaz	1089 958-959	4N	20W	24,25
232554	Megan Rose	LaPaz	85 16	4N	20W	26
248830	Sleeper	LaPaz	86 102	4N	20W	26
248832	Downstream	LaPaz	86 0567	4N	20W	26
259813	D6 Placer	LaPaz	86 4195	4N	20W	26
259814	Eastside Placed	LaPaz	86 4196	4N	20W	23
259815	Freeway Placer	LaPaz	86 4179	4N	20W	25
292017	C-6 Placer	LaPaz	86 6719	4N	20W	23
292924	CD7 Placer	LaPaz	86 6943	4N	20W	14,15,23

9

**ENTERED INTO COMPUTER**

09-30-02 PB

STATE OF ARIZONA  
COUNTY OF MARICOPA

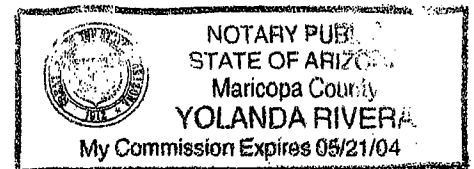
This instrument was acknowledged before me this 21 day of Aug, 2002, by Yolanda Rivera

in witness whereof I herewith set my hand and official seal

Yolanda Rivera, NOTARY PUBLIC.

The name and address of the owners of the Claim for which this is prepared is  
Roadrunner Prospector's Club Inc.  
P.O. Box 56804  
Phoenix, AZ. 85079

Signature: [Handwritten Signature] Date: 8/21/02  
(agent)



When recorded mail to:

Name: Roadrunner Prospector's Club  
Address: P.O. Box 56804  
City/State/Zip: Phoenix, AZ. 85079

RECEIVED  
B.L.M. AZ STATE OFFICE  
2002 AUG 21 P 12: 29  
PHOENIX, ARIZONA

**MAINTENANCE FEE PAYMENT IN LIEU OF ASSESSMENT WORK FOR THE UPCOMING ASSESSMENT YEAR BEGINNING SEPTEMBER 1, 2002.**

AMC #	Claim Name	County	County Recording Data	Township	Range	Section
347608	Johnnie Lee	Pima	10610 574	19 S	16E	28
347609	Tom's Place	Pima	10610 578	19 S	16E	28

2

**ENTERED INTO COMPUTER**  
09-30-02 PB

The name and address of the owners of the Claim for which this is prepared is

Roadrunner Prospector's Club Inc.  
P.O. Box 56804  
Phoenix, AZ. 85079


Signature: [Handwritten Signature]  
(Agent)

Date: 8/21/02

STATE OF ARIZONA  
COUNTY OF MARICOPA

This instrument was acknowledged before me this 21 d  
Aug, 20 02 by Yolanda Rivera  
in witness whereof I herewith set my hand and official:

[Handwritten Signature] NOTARY PUBLIC





When recorded mail to:

Name: Roadrunner Prospector's Club

Address: P.O. Box 56804

City/State/Zip: Phoenix, AZ. 85079

RECEIVED  
B.L.M. AZ STATE OFFICE

2002 AUG 21 P 12: 29

PHOENIX, ARIZONA

**MAINTENANCE FEE PAYMENT IN LIEU OF ASSESSMENT WORK FOR THE UPCOMING ASSESSMENT YEAR BEGINNING SEPTEMBER 1, 2002.**

AMC #	Claim Name	County	County Recording Data	Township	Range	Section
326754	Keystone #1	Pinal	1922 836	5S	15E	4
326755	Keystone #2	Pinal	1922 838	5S	15E	4
326756	Keystone #3	Pinal	1922 840	5S	15E	4
326757	Keystone #4	Pinal	1922 842	5S	15E	4
326758	Keystone #5	Pinal	1922 844	5S	15E	4
326759	Keystone #6	Pinal	1922 846	5S	15E	4
326760	Keystone #7	Pinal	1922 848	5S	15E	4
326761	Keystone #8	Pinal	1922 850	5S	15E	4
326762	Keystone #9	Pinal	1922 852	5S	15E	4
326763	Keystone #10	Pinal	1922 854	5S	15E	4
326764	Keystone #11	Pinal	1922 856	5S	15E	4
326765	Keystone #12	Pinal	1922 858	5S	15E	4
326766	Keystone #13	Pinal	1922 860	5S	15E	4
326767	Keystone #14	Pinal	1922 862	5S	15E	4
326768	Keystone #15	Pinal	1922 864	4S	15E	33
326769	Keystone #16	Pinal	1922 866	4S	15E	33
326770	Keystone #17	Pinal	1922 868	4S	15E	33
326771	Keystone #18	Pinal	1922 870	4S	15E	33

18

**ENTERED INTO COMPUTER**  
09-30-02 PB

The name and address of the owners of the Claim for which this is prepared is

Roadrunner Prospector's Club Inc.  
P.O. Box 56804  
Phoenix, AZ. 85079

STATE OF ARIZONA  
COUNTY OF MARICOPA

This instrument was acknowledged before me this 21 day of AUG, 2002, by Yolanda Rivera in witness whereof I herewith set my hand and official seal.

Signature: [Handwritten Signature] Date: 8/21/02

[Handwritten Signature] NOTARY PUBLIC,  
STATE OF ARIZONA  
Maricopa County  
YOLANDA RIVERA  
My Commission Expires 05/01/04

When recorded mail to:

Name: Roadrunner Prospector's Club

Address: P.O. Box 56804

City/State/Zip: Phoenix, AZ. 85079

RECEIVED  
B.L.M. AZ STATE OFFICE  
2002 AUG 21 P 12:30  
PHOENIX, ARIZONA

**MAINTENANCE FEE PAYMENT IN LIEU OF ASSESSMENT WORK FOR THE UPCOMING ASSESSMENT YEAR BEGINNING SEPTEMBER 1, 2002.**

AMC #	Claim Name	County	County Recording Data	Township	Range	Section
36282	Bedrock #1	Gila	340 453-454	1N	13E	11
36283	Bedrock #2	Gila	598 690-691	1N	13E	11
127666	Diamond #1	Gila	598 692-693	1N	13E	14
127667	Diamond #2	Gila	598 690-691	1N	13E	14
127668	Diamond #3	Gila	598 694-695	1N	13E	11
127669	Diamond #4	Gila	529 222-223	1N	13E	2
211542	The Gamble	Gila	601 997-998	1N	13E	11

7

**ENTERED INTO COMPUTER**

09-30-02 RB

The name and address of the owners of the Claim for which this is prepared is

Roadrunner Prospector's Club Inc.

P.O. Box 56804

Phoenix, AZ. 85079

STATE OF ARIZONA  
COUNTY OF MARICOPA

This instrument was acknowledged before me this 21 day  
AUG, 2002, by Yolanda Rivera  
in witness whereof I herewith set my hand and official seal

Signature: [Handwritten Signature]

Date: 8/21/02

[Handwritten Signature] NOTARY PUBLIC  
NOTARY PUBLIC  
STATE OF ARIZONA  
Maricopa County  
YOLANDA RIVERA

When recorded mail to:

Name: Roadrunner Prospector's Club

Address: P.O. Box 56804

City/State/Zip: Phoenix, AZ. 85079

RECEIVED  
B.L.M. AZ STATE OFFICE

2002 AUG 21 P 12:30

PHOENIX, ARIZONA

**MAINTENANCE FEE PAYMENT IN LIEU OF ASSESSMENT WORK FOR THE UPCOMING ASSESSMENT YEAR BEGINNING SEPTEMBER 1, 2002.**

AMC #	Claim Name	County	County Recording Data	Town-Ship	Range	Section
126406	La Siesta #2	Maricopa	15049 221-222	7N	3W	30
247112	Sando	Maricopa	85 0559653	7N	3W	28
291104	Cass #2	Maricopa	92 0366284	7N	3W	29
308433	Ocotillo #1	Maricopa	90 0506459	7N	3W	17, 20
308434	Ocotillo #2	Maricopa	90 0506460	7N	3W	17, 18
326311	Carrie #1	Maricopa	93 0174157	7N	3W	31
326312	Carrie #2	Maricopa	93 0174158	7N	3W	31
326313	Carrie #3	Maricopa	93 0174160	7N	3W	30
326314	Carrie #4	Maricopa	93 0174159	7N	3W	30
326315	Pennyweight #1	Maricopa	93 0174148	7N	3W	29
326316	Pennyweight #2	Maricopa	93 0174156	7N	3W	29
326319	Pat	Maricopa	93 0174152	7N	3W	31
326322	Double R	Maricopa	93 0174149	6N	4W	12
326323	Jake #1	Maricopa	93 0174147	7N	3W	29
326324	Jake #2	Maricopa	93 0174146	7N	3W	29
326325	Jake #3	Maricopa	93 0174145	7N	3W	29
326326	Ocotillo #3	Maricopa	93 0174155	7N	3W	17
326327	Pilgram #1	Maricopa	93 0174153	7N	3W	31
326772	Range Bull # 1	Maricopa	93 0363063	7N	3W	21
327930	Red Bird # 7	Maricopa	93 0897433	7N	3W	17
327931	Red Bird # 8	Maricopa	93 0897432	7N	3W	20
328302	Red Bird # 9	Maricopa	93 0897431	7N	3W	17
328303	Red Bird # 10	Maricopa	93 0819961	7N	3W	17
328698	Cass #4	Maricopa	93 0885578	7N	3W	29
328699	Cass #5	Maricopa	93 0885577	7N	3W	29
328700	Cass #6	Maricopa	93 0885576	7N	3W	29
328701	Cass #7	Maricopa	93 0885575	7N	3W	29
328702	Cass #8	Maricopa	93 0885574	7N	3W	29

The name and address of the owners of the Claim for which this is prepared is STATE OF ARIZONA COUNTY OF MARICOPA

Roadrunner Prospector's Club Inc.

P.O. Box 56804

Phoenix, AZ. 85079

This instrument was acknowledged before me this 21 day of Aug, 2002 by Yolanda Rivera

In witness whereof I herewith set my hand and official seal.

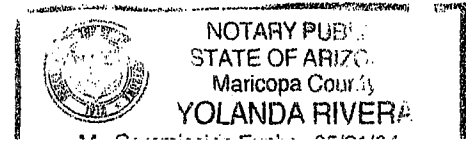
Yolanda Rivera NOTARY PUBLIC.

Signature: [Handwritten Signature]

Date: 8/21/02

ENTERED INTO COMPUTER

09-30-02 PB





When recorded mail to:

Name: Roadrunner Prospector's Club

Address: P.O. Box 56804

City/State/Zip: Phoenix, AZ. 85079

RECEIVED  
B.L.M. AZ STATE OFFICE

2002 AUG 21 P 12:30

PHOENIX, ARIZONA

**MAINTENANCE FEE PAYMENT IN LIEU OF ASSESSMENT WORK FOR THE UPCOMING  
ASSESSMENT YEAR BEGINNING SEPTEMBER 1, 2002.**

AMC #	Claim Name	County	County Recording Data	Town-Ship	Range	Section
329013	Jake #4	Maricopa	94 0021775	7N	3W	29
329020	RR #1	Maricopa	94 0021782	6N	4W	1
329021	RR #2	Maricopa	94 0021783	6N	4W	1
329022	RR #3	Maricopa	94 0021784	6N	4W	1
329023	RR #4	Maricopa	94 0021785	6N	4W	1
329800	Gypsy Moth 1	Maricopa	94 0218517	7N	3W	21
329801	Gypsy Moth 2	Maricopa	94 0218518	7N	3W	21
331233	Red Basin #1	Maricopa	94 0383049	6N	6W	26
333426	La Siesta #1	Maricopa	94 0185054	7N	3W	30
333427	La Siesta #3	Maricopa	94 0185054	7N	3W	30
338207	Seven Grand	Maricopa	98 0139764	7N	4W	25
339964	RR #5	Maricopa	96 0488373	6N	4W	1
339965	RR #6	Maricopa	96 0488374	6N	4W	1
350275	Gold Bug	Maricopa	98 0535738	6N	6W	26
350276	Gold Master	Maricopa	98 0535739	6N	6W	26
350277	Lobo	Maricopa	98 0535741	6N	6W	26
350278	Mine Lab	Maricopa	98 0535740	6N	6W	26
350279	Webster Mine	Maricopa	98 0535742	6N	6W	26
350280	Whistler	Maricopa	98 0535743	6N	6W	26
350281	Wickenburg	Maricopa	98 0535744	6N	6W	26

**ENTERED INTO COMPUTER**

09-30-02 PB

STATE OF ARIZONA  
COUNTY OF MARICOPA

The name and address of the owners of the Claim for which this is prepared is

Roadrunner Prospector's Club Inc.

P.O. Box 56804

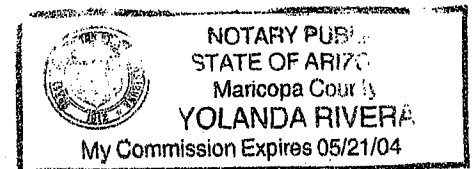
Phoenix, AZ. 85079

This instrument was acknowledged before me this 21 day of AUG, 2002, by Yolanda Rivera  
in witness whereof I herewith set my hand and official seal.

Yolanda Rivera, NOTARY PUBLIC.

Signature

[Signature] Date: 8/21/02



**United States Department of the Interior**  
**Bureau of Land Management**  
 BUSINESS & SUPPORT SVCS DIV  
 222 N CENTRAL AVE  
 PHOENIX, AZ 85004 -2203  
 Phone: (602) 417-9200

Receipt	
No:	545153

<b>Transaction #:</b> 569782	
<b>Date of Transaction:</b> 08/21/2002	
<b>CUSTOMER:</b>	ROADRUNNER PROSP BOX 56804 PHOENIX,AZ 85079

LINE #	QTY	DESCRIPTION	REMARKS	UNIT PRICE	TOTAL
1	1.00	LOCATABLE MINERALS / MINING CLAIMS-NOT NEW-UNADJUD,ONE AUTH NO. ONLY / MINING CLAIM MONEY RECEIVED (455) <b>CASES:</b> AMC48976/\$19500.00	MAINT 2003 (195)	- n/a -	19500.00
<b>TOTAL:</b>					<b>\$19,500.00</b>

PAYMENT INFORMATION					
1	AMOUNT:	\$19,500.00	POSTMARKED:	N/A	
	TYPE:	CHECK	RECEIVED:	08/21/2002	
	CHECK NO:	4794			
	NAME:	ROADRUNNER PROSP BOX 56804 PHOENIX AZ 85079			

REMARKS

This receipt was generated by the automated BLM Collections and Billing System and is a paper representation of a portion of the official electronic record contained therein.







Receipt No. 353570

Trans No. 371807

129334, 130488, 142356, 247112-  
157621, 170911, 174224, 191670,  
196365, 211542, 232554, 235841

LEAD FILE #'S  
48976, 62606, 64830, 74734, 24879  
76950, 82213, 89414, 92803, 23609  
95198, 96051, 11413, 102389, 24456  
112605, 126406, 126534, 127666

AMC Number	Code	Amount
48976-48978		300.00
62606 <del>3</del>		100.00
64830		100.00
74734-74737		400.00
76951		100.00
82213		100.00
89414		100.00
89420-89423		400.00
92803		100.00
95198-95205		800.00
96051-96053		300.00
11413		100.00
102389		100.00
112605-112606		200.00
126406		100.00
126534-126538		500.00
<b>TOTAL:</b>		<b>\$2100.00</b>

AMC Number	Code	Amount
187666-187669		400.00
129334		100.00
130489		100.00
142356		100.00
157621		100.00
170911		100.00
174224-174225		200.00
191670-191671		200.00
196365		100.00
211542		100.00
232554		100.00
235841-235842		200.00
236096		100.00
244561		100.00
247112		100.00
248832		100.00
<b>TOTAL:</b>		<b>\$</b>

Date of Doc 8/9/01 3800

Date of Rec't 8/9/01

Amount Rec'd 21,000.00

Amount Earned \_\_\_\_\_

Date Entered: 10/26/01 TK 2200

Date Verified: " " "

Sent to Accts: \_\_\_\_\_

Date Earned: \_\_\_\_\_

- 480 POL
- 481 NOI
- 482 MAINT
- 396 TRANS
- 635 AMEND

NOTES:

When recorded mail to:

Name: Roadrunner Prospector's Club

Address: P.O. Box 56804

City/State/Zip: Phoenix, AZ. 85079

**MAINTENANCE FEE PAYMENT IN LIEU OF ASSESSMENT WORK FOR THE UPCOMING ASSESSMENT YEAR BEGINNING SEPTEMBER 1, 2001.**

AMC #	Claim Name	County	County Recording Data	Township	Range	Section
326754	Keystone #1	Pinal	1922 836	5S	15E	4
326755	Keystone #2	Pinal	1922 838	5S	15E	4
326756	Keystone #3	Pinal	1922 840	5S	15E	4
326757	Keystone #4	Pinal	1922 842	5S	15E	4
326758	Keystone #5	Pinal	1922 844	5S	15E	4
326759	Keystone #6	Pinal	1922 846	5S	15E	4
326760	Keystone #7	Pinal	1922 848	5S	15E	4
326761	Keystone #8	Pinal	1922 850	5S	15E	4
326762	Keystone #9	Pinal	1922 852	5S	15E	4
326763	Keystone #10	Pinal	1922 854	5S	15E	4
326764	Keystone #11	Pinal	1922 856	5S	15E	4
326765	Keystone #12	Pinal	1922 858	5S	15E	4
326766	Keystone #13	Pinal	1922 860	5S	15E	4
326767	Keystone #14	Pinal	1922 862	5S	15E	4
326768	Keystone #15	Pinal	1922 864	4S	15E	33
326769	Keystone #16	Pinal	1922 866	4S	15E	33
326770	Keystone #17	Pinal	1922 868	4S	15E	33
326771	Keystone #18	Pinal	1922 870	4S	15E	33

18  
 RECEIVED  
 B.L.M. STATE OFFICE  
 2001 AUG -9 P 2: 51  
 PHOENIX, ARIZONA


18  
ka

The name and address of the owners of the Claim for which this is prepared is

Roadrunner Prospector's Club Inc.  
P.O. Box 56804  
Phoenix, AZ. 85079

*On 5/9/01, appeared LAUREN W. CARTER, before me, Douglas  
 Meyers, a Notary in the  
 State of Ariz.  
 County of Maricopa  
 Douglas Meyers*

Signature: *Lauren W. Carter (Agent)*





When recorded mail to:

Name: Roadrunner Prospector's Club  
Address: P.O. Box 56804  
City/State/Zip: Phoenix, AZ. 85079

**MAINTENANCE FEE PAYMENT IN LIEU OF ASSESSMENT WORK FOR THE UPCOMING ASSESSMENT YEAR BEGINNING SEPTEMBER 1, 2001.**

AMC #	Claim Name	County	County Recording Data	Township	Range	Section
347608	Johnnie Lee	Pima	10610 574	19 S	16E	28
347609	Tom's Place	Pima	10610 578	19 S	16E	28

RECEIVED  
B.L.H. AZ STATE OFFICE

2001 AUG -9 P 2:51


PHOENIX ARIZONA

The name and address of the owners of the Claim for which this is prepared is

Roadrunner Prospector's Club Inc.  
P.O. Box 56804  
Phoenix, AZ. 85079

On 8/09/01, appeared Lauren W. Carter, before me Douglas Meyers, a Notary in the State of Arizona  
County of Maricopa  
Douglas Meyers

Signature: Lauren W. Carter (Agent)



When recorded mail to:

Name: Roadrunner Prospector's Club

Address: P.O. Box 56804

City/State/Zip: Phoenix, AZ. 85079

**MAINTENANCE FEE PAYMENT IN LIEU OF ASSESSMENT WORK FOR THE UPCOMING ASSESSMENT YEAR BEGINNING SEPTEMBER 1, 2001.**

AMC #	Claim Name	County	County Recording Data	Township	Range	Section
36282	Bedrock #1	Gila	340 453-454	1N	13E	11
36283	Bedrock #2	Gila	598 690-691	1N	13E	11
127666	Diamond #1	Gila	598 692-693	1N	13E	14
127667	Diamond #2	Gila	598 690-691	1N	13E	14
127668	Diamond #3	Gila	598 694-695	1N	13E	11
127669	Diamond #4	Gila	529 222-223	1N	13E	2
211542	The Gamble	Gila	601 997-998	1N	13E	11

7

RECEIVED  
 B.L.H. STATE OFFICE  
 2001 AUG -9 P 2: 51  
 PHOENIX, ARIZONA


The name and address of the owners of the Claim for which this is prepared is

Roadrunner Prospector's Club Inc.  
P.O. Box 56804  
Phoenix, AZ. 85079

*On 8/9/01 appeared, Lauren W. Carter, before me,  
 Douglas Meyers, a Notary  
 in the state of Arizona  
 County of MARICOPA  
 Douglas Meyers*

Signature:

*Lauren W. Carter (Agent)*



7/10

When recorded mail to:

Name: Roadrunner Prospector's Club

Address: P.O. Box 56804

City/State/Zip: Phoenix, AZ. 85079

**MAINTENANCE FEE PAYMENT IN LIEU OF ASSESSMENT WORK FOR THE UPCOMING ASSESSMENT YEAR BEGINNING SEPTEMBER 1, 2001.**

AMC #	Claim Name	County	County Recording Data	Township	Range	Section
38911	Diablo Placer	LaPaz	1089 958-959	4N	20W	24,25
232554	Megan Rose	LaPaz	85 16	4N	20W	26
248830	Sleeper	LaPaz	86 102	4N	20W	26
248832	Downstream	LaPaz	86 0567	4N	20W	26
259813	D6 Placer	LaPaz	86 4195	4N	20W	26
259814	Eastside Placed	LaPaz	86 4196	4N	20W	23
259815	Freeway Placer	LaPaz	86 4179	4N	20W	25
292017	C-6 Placer	LaPaz	86 6719	4N	20W	23
292924	CD7 Placer	LaPaz	86 6943	4N	20W	14,15,23

9


RECEIVED  
 B.L.M. STATE OFFICE  
 2001 AUG -9 P 2:51  
 PHOENIX, ARIZONA

The name and address of the owners of the Claim for which this is prepared is

Roadrunner Prospector's Club Inc.  
P.O. Box 56804  
Phoenix, AZ. 85079

ON 8/9/01 appeared Lauren W. Carter, before me,  
 Douglas Meyers, A Notary in  
 the state of Arizona  
 county of Maricopa

Signature: Lauren W. Carter (Agent)



9 KC



When recorded mail to:

Name: Roadrunner Prospector's Club

Address: P.O. Box 56804

City/State/Zip: Phoenix, AZ. 85079

RECEIVED  
B.L.M. STATE OFFICE

2001 AUG -9 P 2:51

PHOENIX, ARIZONA

**MAINTENANCE FEE PAYMENT IN LIEU OF ASSESSMENT WORK FOR THE UPCOMING ASSESSMENT YEAR BEGINNING SEPTEMBER 1, 2001.**

AMC #	Claim Name	County	County Recording Data	Town-Ship	Range	Section
126406	La Siesta #2	Maricopa	15049 221-222	7N	3W	30
247112	Sando	Maricopa	85 0559653	7N	3W	28
291104	Cass #2	Maricopa	92 0366284	7N	3W	29
308433	Ocotillo #1	Maricopa	90 0506459	7N	3W	17, 20
308434	Ocotillo #2	Maricopa	90 0506460	7N	3W	17, 18
326311	Carrie #1	Maricopa	93 0174157	7N	3W	31
326312	Carrie #2	Maricopa	93 0174158	7N	3W	31
326313	Carrie #3	Maricopa	93 0174160	7N	3W	30
326314	Carrie #4	Maricopa	93 0174159	7N	3W	30
326315	Pennyweight #1	Maricopa	93 0174148	7N	3W	29
326316	Pennyweight #2	Maricopa	93 0174156	7N	3W	29
326317	Gold Club #1	Maricopa	93 0174154	7N	4W	13
326318	Gold Club #2	Maricopa	93 0174151	7N	4W	13
326319	Pat	Maricopa	93 0174152	7N	3W	31
326322	Double R	Maricopa	93 0174149	6N	4W	12
326323	Jake #1	Maricopa	93 0174147	7N	3W	29
326324	Jake #2	Maricopa	93 0174146	7N	3W	29
326325	Jake #3	Maricopa	93 0174145	7N	3W	29
326326	Ocotillo #3	Maricopa	93 0174155	7N	3W	17
326327	Pilgram #1	Maricopa	93 0174153	7N	3W	31
326772	Range Bull # 1	Maricopa	93 0363063	7N	3W	21
327930	Red Bird # 7	Maricopa	93 0897433	7N	3W	17
327931	Red Bird # 8	Maricopa	93 0897432	7N	3W	20
328302	Red Bird # 9	Maricopa	93 0897431	7N	3W	17
328303	Red Bird # 10	Maricopa	93 0819961	7N	3W	17
328698	Cass #4	Maricopa	93 0885578	7N	3W	29
328699	Cass #5	Maricopa	93 0885577	7N	3W	29
328700	Cass #6	Maricopa	93 0885576	7N	3W	29

The name and address of the owners of the Claim for which this is prepared is

Roadrunner Prospector's Club Inc.

P.O. Box 56804

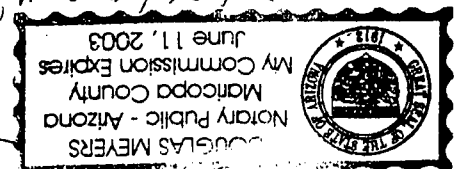
Phoenix, AZ. 85079

*On 8/9/01, appeared Lauren W. Carter, before me, Douglas Meyers, a Notary in the State of Arizona*

Signature:

*Lauren W. Carter (Agent)*

*County of Maricopa  
Douglas Meyers*



28

28  
KCC

When recorded mail to:

Name: Roadrunner Prospector's Club  
Address: P.O. Box 56804  
City/State/Zip: Phoenix, AZ. 85079

RECEIVED  
B.L.M. STATE OFFICE

2001 AUG -9 P 2: 51

PHOENIX ARIZONA

**MAINTENANCE FEE PAYMENT IN LIEU OF ASSESSMENT WORK FOR THE UPCOMING ASSESSMENT YEAR BEGINNING SEPTEMBER 1, 2001.**

AMC #	Claim Name	County	County Recording Data	Town-Ship	Range	Section
328701	Cass #7	Maricopa	93 0885575	7N	3W	29
328702	Cass #8	Maricopa	93 0885574	7N	3W	29
329013	Jake #4	Maricopa	94 0021775	7N	3W	29
329020	RR #1	Maricopa	94 0021782	6N	4W	1
329021	RR #2	Maricopa	94 0021783	6N	4W	1
329022	RR #3	Maricopa	94 0021784	6N	4W	1
329023	RR #4	Maricopa	94 0021785	6N	4W	1
329800	Gypsy Moth 1	Maricopa	94 0218517	7N	3W	21
329801	Gypsy Moth 2	Maricopa	94 0218518	7N	3W	21
331233	Red Basin #1	Maricopa	94 0383049	6N	6W	26
333426	La Siesta #1	Maricopa	94 0185054	7N	3W	30
333427	La Siesta #3	Maricopa	94 0185054	7N	3W	30
338207	Seven Grand	Maricopa	98 0139764	7N	4W	25
339964	RR #5	Maricopa	96 0488373	6N	4W	1
339965	RR #6	Maricopa	96 0488374	6N	4W	1
350275	Gold Bug	Maricopa	98 0535738	6N	6W	26
350276	Gold Master	Maricopa	98 0535739	6N	6W	26
350277	Lobo	Maricopa	98 0535741	6N	6W	26
350278	Mine Lab	Maricopa	98 0535740	6N	6W	26
350279	Webster Mine	Maricopa	98 0535742	6N	6W	26
350280	Whistler	Maricopa	98 0535743	6N	6W	26
350281	Wickenburg	Maricopa	98 0535744	6N	6W	26

22


The name and address of the owners of the Claim for which this is prepared is

Roadrunner Prospector's Club Inc.  
P.O. Box 56804  
Phoenix, AZ. 85079

*ON 8/9/01, appeared LAUREN W. CARTER, before me,  
Douglas Meyers, a Notary in  
The State of Arizona*

Signature: *Lauren W. Carter (Agent)*

*Douglas Meyers*  
County of Maricopa, AZ



22  
KC

When recorded mail to:

Name: Roadrunner Prospector's Club  
Address: P.O. Box 56804  
City/State/Zip: Phoenix, AZ. 85079

RECEIVED  
B.L.M. STATE OFFICE

2001 AUG -9 P 2:51

**MAINTENANCE FEE PAYMENT IN LIEU OF ASSESSMENT WORK FOR THE UPCOMING ASSESSMENT YEAR BEGINNING SEPTEMBER 1, 2001.**


AMC #	Claim Name	County	County Recording Data	Township	Range	Section
11413	Wednesday Hope #4	Yavapai	1015 726	9.5N 10N	2E 2E	20 32
48976	Aquarius #1	Yavapai	0801 192	10N	2E	7
48977	Aquarius #3	Yavapai	0801 194	10N	2E	7, 18
48978	Aquarius #4	Yavapai	0801 195	10N	2E	18
62606	Aquarius #2	Yavapai	1001 437	10N	2E	7
64830	Cat Claw	Yavapai	0912 239	9N	4W	6
74734	Sharon Lee #1	Yavapai	0912 397	11N	1E	35, 36
74735	Sharon Lee #2	Yavapai	0912 398	11N	1E	35
74736	Sharon Lee #3	Yavapai	0912 399	10N	1E	2
74737	Sharon Lee #4	Yavapai	0912 400	10N	1E	1, 2
76951	Merciful Heavens #2	Yavapai	0956 72	12N 11N	1W 1W	33 4
82213	Bean Bag #1	Yavapai	0965 338	12N	1W	28
89414	Bean Bag #2	Yavapai	1249 413	12N	1W	28
89420	Wolf 1	Yavapai	0961 673	11.5N	1E	31
89421	Wolf 2	Yavapai	0961 674	11.5N	1E	31
89422	Wolf 3	Yavapai	0961 675	11.5N	1E	31
89423	Wolf 4	Yavapai	0961 676	11.5N	1E	31
92803	Goodwin #1	Yavapai	1058 779	12N	1W	28, 33
95198	Gold Palace I	Yavapai	1256 447-448	12N	1W	19
95199	Gold Palace II	Yavapai	1256 450-451	12N	1W	19
95200	Gold Palace III	Yavapai	1256 453-454	12N	1W	19
95201	Gold Palace IV	Yavapai	1256 456-457	12N	1W	19
95202	Gold Palace V	Yavapai	1256 459-460	12N	1W	19
95203	More Than Lot Of Rock	Yavapai	1256 462-463	12N	1W	19
95204	Lots Of Rock	Yavapai	1256 465-466	12N	1W	19
95205	Gold Palace VIII	Yavapai	1256 468-469	12N	1W	30

The name and address of the owners of the Claim for which this is prepared is

Roadrunner Prospector's Club Inc.  
P.O. Box 56804  
Phoenix, AZ. 85079

Signature: Lauren W. Carter (Agent)

ON 8/9/01, Lauren W. Carter appears before me, Douglas Ebers,  
Notary Public,  
State of Arizona,  
County of Maricopa,  
My Commission Expires June 11, 2003



264c



When recorded mail to:

Name: Roadrunner Prospector's Club

Address: P.O. Box 56804

City/State/Zip: Phoenix, AZ. 85079

RECORDED  
B.L.M. COUNTY OFFICE

2001 AUG -9 P 2:52

PHOENIX, ARIZONA

**MAINTENANCE FEE PAYMENT IN LIEU OF ASSESSMENT WORK FOR THE UPCOMING ASSESSMENT YEAR BEGINNING SEPTEMBER 1, 2001.**


AMC #	Claim Name	County	County Recording Data	Township	Range	Section
96051	JDR 1	Yavapai	1267 825-826	12.5N	2W	21
96052	JDR 2	Yavapai	1267 827-828	12.5N	2W	21
96053	JDR 3	Yavapai	1267 829-830	12.5N 13N	2W 2W	21 33
102389	Mandella 2 & 3	Yavapai	1293 289-290	10N	2E	30
112605	Laura Kay #1	Yavapai	1331 563-565	10N	1E	12,13
112606	Janet Lynn #2	Yavapai	1331 561	10N	1E	12,13
126534	Mandella 6	Yavapai	1371 335-336	10N	2E	31
126535	Mandella 7	Yavapai	1437 985	10N	2E	30
126536	Mandella 8	Yavapai	1371 339-340	10N	2E	30
126537	Mandella 9	Yavapai	1371 341-342	10N	2E	30
126538	Mandella 10	Yavapai	1371 343-344	10N	2E	31
129334	Mandella 12	Yavapai	1376 706-708	10N	2E	30
130489	Protecto #2	Yavapai	1381 826-827	12N	1W	33
142356	Donkey Mine #4	Yavapai	1422 292-293	12N	1W	33
157621	Mandella 14	Yavapai	1436 981-982	10N	2E	30
170911	Wednesday Hope #1	Yavapai	1467 691	10N	2E	31
174224	Big Rock #1	Yavapai	1469 76-77	12N	1W	12,11
174225	Big Rock #2	Yavapai	1469 78-79	12N	1W	10
191670	Roadrunner #1	Yavapai	1514 754-755	12.5N	1W	25
191671	Roadrunner #2	Yavapai	1514 756-757	12.5N	1W	25
196365	Turkey Buzzard #1	Yavapai	1529 712	11N	3E	30
235841	Betty 4	Yavapai	1713 778	12N	1W	14
235842	Betty 5	Yavapai	1713 780	12N	1W	14
236096	Gary's Place #1A	Yavapai	1714 194	12N	1W	14
244561	Gold Dust #2	Yavapai	1781 512	11N	3E	30
254410	JackAss	Yavapai	20570	11N	1E	Unsurveyed
254411	Hinny	Yavapai	20571	11N	1E	Unsurveyed
254412	Jenny	Yavapai	20569	11N	1E	Unsurveyed

The name and address of the owners of the Claim for which this is prepared is

Roadrunner Prospector's Club Inc.  
P.O. Box 56804  
Phoenix, AZ. 85079

On 8/15/01, appeared LAUREN W. CARTER, before me  
Douglas Meyers, a Notary in  
the State of Arizona  
County of Maricopa

Signature: Lauren W. Carter (Agent)  
Page 2 of 5



28 KC

When recorded mail to:

Name: Roadrunner Prospector's Club

Address: P.O. Box 56804

City/State/Zip: Phoenix, AZ. 85079

RECEIVED  
SILVER STATE OFFICE

2001 JUN -9 P 2: 52


**MAINTENANCE FEE PAYMENT IN LIEU OF ASSESSMENT WORK FOR THE UPCOMING ASSESSMENT YEAR BEGINNING SEPTEMBER 1, 2001.**

AMC #	Claim Name	County	County Recording Data	Township	Range	Section
258455	Turkey Buzzard Ext.	Yavapai	1838 870	11N	3E	30
258456	Turkey Buzzard #2	Yavapai	1838 872	11N	3E	30
258457	Turkey Buzzard #3	Yavapai	1838 874	11N	3E	30
258458	Turkey Buzzard #4	Yavapai	1838 876	11N	3E	30
280730	Camp #1	Yavapai	2016 295	12N	1W	28,33
280731	Camp #2	Yavapai	2017 343-344	12N	1W	33
281321	Camp #3	Yavapai	2017 952	12N	1W	28
281322	Camp #4	Yavapai	2017 954	12N	1W	28
300332	Wolf 5	Yavapai	2208 526-527	11.5N	1E	31
300333	Wolf 6	Yavapai	2208 524-525	11N	1E	6
313839	RR Humbug #1	Yavapai	2352 464	8N	1E	31
313840	RR Humbug #2	Yavapai	2352 401	8N	1E	31
314304	Oro De Valenzuela	Yavapai	3436 378-002	11N	1E	14
314631	RR Humbug #3	Yavapai	2360 845	8N	1E	29,30,31
316493	Aquarius Extension	Yavapai	2402 767	10N	2E	18
321061	Lefty #2	Yavapai	2479 560-561	8N	1E	30
327992	Hidden Treasure	Yavapai	2702 537-538	12N	2W	25,30,36
328593	CeeDee #2	Yavapai	2742 961	8N	1W	5
328594	CeeDee #3	Yavapai	2742 963	8N	1W	5
328595	CeeDee #4	Yavapai	2742 965	8N	1W	5
328597	CeeDee #7	Yavapai	2742 969	8N	1W	4
328598	CeeDee #8	Yavapai	2742 971	8N	1W	4
328600	D. Udder 2	Yavapai	2742 975	8N	1W	14
328601	D. Udder 3	Yavapai	2742 977	8N	1W	14
328602	D. Udder 4	Yavapai	2742 979	8N	1W	14
328603	D. Udder 5	Yavapai	2742 981	8N	1W	23
328604	D. Udder 6	Yavapai	2742 983	8N	1W	23
328605	Burro #1	Yavapai	2742 988-989	12N	1W	33
328606	Burro #2	Yavapai	2742 986-978	11N	1W	4

The name and address of the owners of the Claim for which this is prepared is

Roadrunner Prospector's Club Inc.  
P.O. Box 56804  
Phoenix, AZ. 85079

*On 8/5/01, appeared LAUREN W. Carter, before me  
Douglas Meyers, A Notary  
in the State of Arizona  
County of Maricopa  
Douglas Meyers*



Signature: *Lauren W. Carter (Agent)*

*29 KC*

When recorded mail to:

Name: Roadrunner Prospector's Club

Address: P.O. Box 56804

City/State/Zip: Phoenix, AZ. 85079

RECEIVED  
S.L.M. COUNTY OFFICE

2001 AUG -9 P 2:52

PHOENIX, ARIZONA

**MAINTENANCE FEE PAYMENT IN LIEU OF ASSESSMENT WORK FOR THE UPCOMING ASSESSMENT YEAR BEGINNING SEPTEMBER 1, 2001.**


AMC #	Claim Name	County	County Recording Data	Township	Range	Section
328690	Calf #2	Yavapai	2746 689	8N	1W	10
328691	Calf #3	Yavapai	2746 691	8N	1W	10
328692	Calf #4	Yavapai	2746 693	8N	1W	10
328693	Calf #5	Yavapai	2746 695	8N	1W	10
328694	D. Udder 7	Yavapai	2746 697	8N	1W	23
328695	D. Udder 8	Yavapai	2746 699	8N	1W	23
328696	D. Udder 9	Yavapai	2746 701	8N	1W	14
328703	CeeDee #1	Yavapai	2746 703	8N	1W	5
328704	CeeDee #5	Yavapai	2746 705	8N	1W	5
328705	Genes Dream	Yavapai	2746 707-708	9.5N	2E	20,21
329318	Blasted Flats	Yavapai	2777 216	11N	1W	4
329388	Bad Luck	Yavapai	2780 912-913	12N	1W	14 23
329389	No Luck	Yavapai	2780 914-915	12N	1W	23
329390	Good Luck	Yavapai	2780 916-917	12N	1W	23 24
329391	Great Luck	Yavapai	2780 918-919	12N	1W	24
329392	Clinton	Yavapai	2780 920-921	12N	1W	30
				12N	2W	25
329393	Clyde	Yavapai	2780 922-923	12N	1W	30
				12N	2W	25
329394	Bonny	Yavapai	2780 924-925	2N	1W	30
335315	Lady Bug	Yavapai	3072 835-003	13N	2W	33
336288	Brave #1	Yavapai	3124 365-366	10N	2W	6
336289	Brave #2	Yavapai	3124 367-368	10N	2W	6
336290	Brave #3	Yavapai	3124 369-370	10N	2W	6
336291	Brave #4	Yavapai	3124 371-372	10N	2W	6
344338	Ambush Canyon	Yavapai	3353 481-482	7N	2W	10
344339	Hideout	Yavapai	3353 483-484	7N	2W	10
344340	Hold-up Creek	Yavapai	3353 485-486	7N	2W	10

The name and address of the owners of the Claim for which this is prepared is

Roadrunner Prospector's Club Inc.  
P.O. Box 56804  
Phoenix, AZ. 85079

On 8/9/01, appeared LAUREN W. CARTER, before me  
Douglas Meyers, a Notary in  
the State of Arizona

Signature: Lauren W. Carter (Agent) County of Yavapai



26  
KC



When recorded mail to:

Name: Roadrunner Prospector's Club

Address: P.O. Box 56804

City/State/Zip: Phoenix, AZ. 85079

RECEIVED  
B.L.M. STATE OFFICE

2001 AUG -9 P 2: 52

PHOENIX, ARIZONA

**MAINTENANCE FEE PAYMENT IN LIEU OF ASSESSMENT WORK FOR THE UPCOMING ASSESSMENT YEAR BEGINNING SEPTEMBER 1, 2001.**

AMC #	Claim Name	County	County Recording Data	Township	Range	Section
344341	Picnic Placer	Yavapai	3353 487-488	7N	2W	10
344342	Kathi's Place	Yavapai	3353 489-490	7N	2W	11
344343	Tres Creeks	Yavapai	3353 491-492	7N	2W	10
344344	Bitter Creek Stage Stop	Yavapai	3353 461-462	7N	2W	9
344345	Dos Creeks	Yavapai	3353 463-464	7N	2W	9
344346	Grand View	Yavapai	3353 465-466	7N	2W	9
344347	Patty Lou	Yavapai	3353 467-468	7N	2W	9
344348	Up There	Yavapai	3353 469-470	7N	2W	9
344349	Wild Burro	Yavapai	3353 471-472	7N	2W	9
344350	Bitter Creek Flats	Yavapai	3353 473-474	7N	2W	11
344351	Champie	Yavapai	3353 475-476	8N	1W	28
344352	Horseshoe Bend	Yavapai	3353 477-478	8N	1W	28
344353	Red Creek	Yavapai	3353 479-480	8N	1W	28
345304	Resort # 1	Yavapai	3426 885-002	8N	1W	23
345305	Resort # 2	Yavapai	3426 885-002	8N	1W	23


15

The name and address of the owners of the Claim for which this is prepared is

Roadrunner Prospector's Club Inc.  
P.O. Box 56804  
Phoenix, AZ. 85079

Signature:

*Lauren W. Carter (Agent)*  
*ON 8/9/01, appeared LAUREN W. CARTER, before me,*  
*Douglas Meyers, a Notary in the*  
*State of Ariz*  
*County of MARICOPA*  
*Douglas Meyers*



15  
K

**United States Department of the Interior**  
**Bureau of Land Management**  
 BUSINESS & SUPPORT SVCS DIV  
 222 N CENTRAL AVE  
 PHOENIX, AZ 85004 -2203  
 Phone: (602) 417-9200

Receipt	
No:	353570

**Transaction #:** 371807  
**Date of Transaction:** 08/09/2001

**CUSTOMER:** ROADRUNNER PROSPECTOR'S CLUB  
 P.O. BOX 56804  
 PHOENIX, AZ 85079

LINE #	QTY	COMMODITY / SUBJECT / ACTION / PRODUCT	REMARKS	UNIT PRICE	TOTAL
1	1.00	LOCATABLE MINERALS / MINING CLAIMS-NOT NEW-UNADJUD, ONE AUTH NO. ONLY / MINING CLAIM MONEY RECEIVED (455)	MAINT FEES 2002 (210)	- n/a -	\$21,000.00
<b>TOTAL:</b>					<b>\$21,000.00</b>

PAYMENT INFORMATION			
1	AMOUNT:	\$21,000.00	POSTMARKED: N/A
	TYPE:	CHECK	RECEIVED: 08/09/2001
	CHECK NO:	4508	
	NAME:	ROADRUNNER PROSPECTOR'S CLUB P.O. BOX 56804 PHOENIX AZ 85079	

REMARKS

CASE SERIAL NUMBER INFORMATION		
TRNS #	LINE #	CASES
371807	1	AMC326754/\$21000.00

This receipt was generated by the automated BLM Collections and Billings System and is a paper representation of a portion of the official electronic record contained therein.



350275-329388 → 316493 - 258455, 259812, 280730 - 281321 -  
 329800 - 321061 - 291104, 92017, 292924 - 300332 -  
 331232 - 326311 - 308433 - 313836 - 314304 - 314626  
 333426 - 326772 - 236096, 244561, 247112, 248793, 254410  
 335315 - 326754 - 336288 - Lead #: 36282, 38911, 48976, 62606, 64830 -  
 338207 - 327992 - 74734, 76950, 82212, 89414, 92803 -  
 339964 - 327930 - 95198, 96051, 102389, 112605, 11413 -  
 344350 328302 - 344344 328593 - 126534, 126405, 127666, 129334, 130489  
 344338 328689 - 345304 329013 - 142355, 157621, 170911, 174224, 191670  
 347608 329318 - 196365, 211542, 232554, 235841 -

Receipt #: 174834

Amount Received: 21,000<sup>00</sup>

Date: 8/23/00

Transaction #: 188046

AMC #	Code	\$\$\$\$
36282 - 36283	482	200
38911 -		100
48976 - 48978 -		300
62606 -		100
64830 -		100
74734 - 74737 -		400
76951 -		100
82213 -		100
89414 -		100
89420 - 89423 -		400
92803 -		100
95198 - 95205 -		800
96051 - 96053 -		300
102389 -		100
112605 - 112606 -		200

AMC #	Code	\$\$\$\$
11413 -		100
126534 - 126538 -		500
126406 -		400
127666 - 127669 -		400
129334 -		100
130489 -		100
142356 -		100
157621 -		100
170911 -		100
174224 - 174225 -		200
191670 - 191671 -		200
196365 -		100
211542 -		100
232554 -		100
235841 - 235842 -		200

Total: 5900

- 480----POL-----\$5
- 481----NOI-----\$5
- 482----Maint.---\$100
- 396----Trf.-----\$5
- 635----Amd.-----\$5
- 379----Refund

Entered: AB 8/25/00  
Date

Verified: Sc 10-1-00  
Date

Sent to Accounts: 10-1-00  
Date

Earned by Accounts: \_\_\_\_\_  
Date



Receipt #: 174834

Lead #: \_\_\_\_\_

Amount Received: 8/23/00

Date: \_\_\_\_\_

Transaction #: \_\_\_\_\_

AMC #	Code	\$\$\$\$
236096	482	100
244561		100
247112		100
248830		100
248832		100
254410 - 254412		300
258455 - 258458		400
259813 - 259815		300
280730 - 280731		200
281321 - 281322		200
291104		100
292017		100
292924		100
300332 - 300333		200
308433 - 308434		200

AMC #	Code	\$\$\$\$
313839 - 313840	482	200
314304		100
314631		100
316493		100
321061		100
326311 - 326319		900
326322 - 326327		600
326754 - 326778		1900
327992		100
327930 - 327931		200
328302 - 328303		200
328593 - 328595		300
328597 - 328598		200
328600 - 328606		700
328690 - 328696		700

Total: 9000

- 480----POL-----\$5
- 481----NOI-----\$5
- 482----Maint.---\$100
- 396----Trf.-----\$5
- 635----Amd.-----\$5
- 379----Refund

Entered: AS 8/25/00  
Date

Verified: AS 10-1-00  
Date

Sent to Accounts: 10-1-00  
Date

Earned by Accounts: \_\_\_\_\_  
Date

40



When recorded mail to:

Name: Roadrunner Prospector's Club

Address: P.O. Box 56804

City/State/Zip: Phoenix, AZ. 85079

**MAINTENANCE FEE PAYMENT IN LIEU OF ASSESSMENT WORK FOR THE UPCOMING ASSESSMENT YEAR BEGINNING SEPTEMBER 1, 2000.**

AMC #	Claim Name	County	County Recording Data	Township	Range	Section
36282 ✓	Bedrock #1	Gila	340 453-454	1N	13E	11
36283 ✓	Bedrock #2	Gila	598 690-691	1N	13E	11
127666 ✓	Diamond #1	Gila	598 692-693	1N	13E	14
127667 ✓	Diamond #2	Gila	598 690-691	1N	13E	14
127668 ✓	Diamond #3	Gila	598 694-695	1N	13E	11
127669 ✓	Diamond #4	Gila	529 222-223	1N	13E	2
211542 -	The Gamble	Gila	601 997-998	1N	13E	11

RECEIVED  
 B.L.M. FIELD OFFICE  
 2000 AUG 23 P 1:00  
 PHOENIX, ARIZONA

9.00 +  
 10.00 +  
 11.00 +  
 12.00 +  
 13.00 +  
 14.00 +  
 15.00 +  
 16.00 +  
 17.00 +  
 18.00 +  
 19.00 +  
 20.00 +  
 21.00 +

MJ  
 8/23/00

**ENTERED INTO COMPUTER**

815 SEP 25 2000  
 Aug

**VERIFIED**


for 10-1-00

The name and address of the owners of the Claim for which this is prepared

Roadrunner Prospector's Club Inc.

P.O. Box 56804

Phoenix, AZ. 85079



Signature: Lauren W. Porter (Agent) Signed this 27th day of July, 2000  
 Douglas Meyers

7



When recorded mail to:

Name: Roadrunner Prospector's Club  
Address: P.O. Box 56804  
City/State/Zip: Phoenix, AZ 85079


PHOENIX, ARIZONA

**MAINTENANCE FEE PAYMENT IN LIEU OF ASSESSMENT WORK FOR THE UPCOMING ASSESSMENT YEAR BEGINNING SEPTEMBER 1, 2000.**

AMC #	Claim Name	County	County Recording Data	Township	Range	Section
11413	Wednesday Hope #4	Yavapai	1015 726	9.5N 10N	2E 2E	20 32
48976	Aquarius #1	Yavapai	0801 192	10N	2E	7
48977	Aquarius #3	Yavapai	0801 194	10N	2E	7, 18
48978	Aquarius #4	Yavapai	0801 195	10N	2E	18
62606	Aquarius #2	Yavapai	1001 437	10N	2E	7
64830	Cat Claw	Yavapai	0912 239	9N	4W	6
74734	Sharon Lee #1	Yavapai	0912 397	11N	1E	35, 36
74735	Sharon Lee #2	Yavapai	0912 398	11N	1E	35
74736	Sharon Lee #3	Yavapai	0912 399	10N	1E	2
74737	Sharon Lee #4	Yavapai	0912 400	10N	1E	1, 2
76951	Merciful Heavens #2	Yavapai	0956 72	12N 11N	1W 1W	33 4
82213	Bean Bag #1	Yavapai	0965 338	12N	1W	28
89414	Bean Bag #2	Yavapai	1249 413	12N	1W	28
89420	Wolf 1	Yavapai	0961 673	11.5N	1E	31
89421	Wolf 2	Yavapai	0961 674	11.5N	1E	31
89422	Wolf 3	Yavapai	0961 675	11.5N	1E	31
89423	Wolf 4	Yavapai	0961 676	11.5N	1E	31
92803	Goodwin #1	Yavapai	1058 779	12N	1W	28, 33
95198	Gold Palace I	Yavapai	1256 447-448	12N	1W	19
95199	Gold Palace II	Yavapai	1256 450-451	12N	1W	19
95200	Gold Palace III	Yavapai	1256 453-454	12N	1W	19
95201	Gold Palace IV	Yavapai	1256 456-457	12N	1W	19
95202	Gold Palace V	Yavapai	1256 459-460	12N	1W	19
95203	More Than Lot Of Rock	Yavapai	1256 462-463	12N	1W	19
95204	Lots Of Rock	Yavapai	1256 465-466	12N	1W	19
95205	Gold Palace VIII	Yavapai	1256 468-469	12N	1W	30
96051	JDR 1	Yavapai	1267 825-826	12.5N	2W	21

The name and address of the owners of the Claim for which this is prepared is

Roadrunner Prospector's Club Inc.  
P.O. Box 56804  
Phoenix, AZ. 85079



Signature: Lauren W. Carter (Agent) *Agreed this 27th day of July, 2000*  
Douglas Meyers

(27)

When recorded mail to:

Name: Roadrunner Prospector's Club

Address: P.O. Box 56804

City/State/Zip: Phoenix, AZ. 85079

PHOENIX, ARIZONA

RECEIVED  
OFFICE  
AUG 23 12:59

**MAINTENANCE FEE PAYMENT IN LIEU OF ASSESSMENT WORK FOR THE UPCOMING ASSESSMENT YEAR BEGINNING SEPTEMBER 1, 2000.**


AMC #	Claim Name	County	County Recording Data	Township	Range	Section
96052	JDR 2	Yavapai	1267 827-828	12.5N	2W	21
96053	JDR 3	Yavapai	1267 829-830	12.5N 13N	2W 2W	21 33
102389	Mandella 2 & 3	Yavapai	1293 289-290	10N	2E	30
112605	Laura Kay #1	Yavapai	1331 563-565	10N	1E	12,13
112606	Janet Lynn #2	Yavapai	1331 561	10N	1E	12,13
126534	Mandella 6	Yavapai	1371 335-336	10N	2E	31
126535	Mandella 7	Yavapai	1437 985	10N	2E	30
126536	Mandella 8	Yavapai	1371 339-340	10N	2E	30
126537	Mandella 9	Yavapai	1371 341-342	10N	2E	30
126538	Mandella 10	Yavapai	1371 343-344	10N	2E	31
129334	Mandella 12	Yavapai	1376 706-708	10N	2E	30
130489	Protecto #2	Yavapai	1381 826-827	12N	1W	33
142356	Donkey Mine #4	Yavapai	1422 292-293	12N	1W	33
157621	Mandella 14	Yavapai	1436 981-982	10N	2E	30
170911	Wednesday Hope #1	Yavapai	1467 691	10N	2E	31
174224	Big Rock #1	Yavapai	1469 76-77	12N	1W	12,11
174225	Big Rock #2	Yavapai	1469 78-79	12N	1W	10
191670	Roadrunner #1	Yavapai	1514 754-755	12.5N	1W	25
191671	Roadrunner #2	Yavapai	1514 756-757	12.5N	1W	25
196365	Turkey Buzzard #1	Yavapai	1529 712	11N	3E	30
235841	Betty 4	Yavapai	1713 778	12N	1W	14
235842	Betty 5	Yavapai	1713 780	12N	1W	14
236096	Gary's Place #1A	Yavapai	1714 194	12N	1W	14
244561	Gold Dust #2	Yavapai	1781 512	11N	3E	30
254410	JackAss	Yavapai	20570	11N	1E	Unsurveyed
254411	Hinny	Yavapai	20571	11N	1E	Unsurveyed
254412	Jenny	Yavapai	20569	11N	1E	Unsurveyed
258455	Turkey Buzzard Ext.	Yavapai	1838 870	11N	3E	30

The name and address of the owners of the Claim for which this is

Roadrunner Prospector's Club Inc.

P.O. Box 56804

Phoenix, AZ. 85079



10-1-00

Signature: Lauren W. Carter (Agent)

Signed this 27th day of July, 2000  
Douglas Meyers

**ENTERED INTO COMPUTER**

28

When recorded mail to:

Name: Roadrunner Prospector's Club

Address: P.O. Box 56804


City/State/Zip: Phoenix, AZ. 85079

**MAINTENANCE FEE PAYMENT IN LIEU OF ASSESSMENT WORK FOR THE UPCOMING ASSESSMENT YEAR BEGINNING SEPTEMBER 1, 2000.**

AMC #	Claim Name	County	County Recording Data	Township	Range	Section
38911 ✓	Diablo Placer	LaPaz	1089 958-959	4N	20W	24,25
232554 ✓	Megan Rose	LaPaz	85 16	4N	20W	26
248830 ✓	Sleeper	LaPaz	86 102	4N	20W	26
248832 ✓	Downstream	LaPaz	86 0567	4N	20W	26
259813 ✓	D6 Placer	LaPaz	86 4195	4N	20W	26
259814 ✓	Eastside Placed	LaPaz	86 4196	4N	20W	23
259815 ✓	Freeway Placer	LaPaz	86 4179	4N	20W	25
292017 ✓	C-6 Placer	LaPaz	86 6719	4N	20W	23
292924 ✓	CD7 Placer	LaPaz	86 6943	4N	20W	14,15,23

RECEIVED  
 B.L.H. STATE OFFICE  
 2000 AUG 23 12:56  
 PHOENIX, ARIZONA

(9)



The name and address of the owners of the Claim for which this is prepared is

Roadrunner Prospector's Club Inc.  
P.O. Box 56804  
Phoenix, AZ. 85079

Signature: Lauren W. Carter (Agent)

State of Ariz  
 County of Maricopa  
 Signed this 27th day of July, 2000  
 Douglas Meyers

10-1-00

**ENTERED INTO COMPUTER**  
AUG 25 2000



When recorded mail to:

Name: Roadrunner Prospector's Club

Address: P.O. Box 56804

City/State/Zip: Phoenix, AZ. 85079

**MAINTENANCE FEE PAYMENT IN LIEU OF ASSESSMENT WORK FOR THE UPCOMING ASSESSMENT YEAR BEGINNING SEPTEMBER 1, 2000.**


AMC #	Claim Name	County	County Recording Data	Township	Range	Section
326754	Keystone #1	Pinal	1922 836	5S	15E	4
326755	Keystone #2	Pinal	1922 838	5S	15E	4
326756	Keystone #3	Pinal	1922 840	5S	15E	4
326757	Keystone #4	Pinal	1922 842	5S	15E	4
326758	Keystone #5	Pinal	1922 844	5S	15E	4
326759	Keystone #6	Pinal	1922 846	5S	15E	4
326760	Keystone #7	Pinal	1922 848	5S	15E	4
326761	Keystone #8	Pinal	1922 850	5S	15E	4
326762	Keystone #9	Pinal	1922 852	5S	15E	4
326763	Keystone #10	Pinal	1922 854	5S	15E	4
326764	Keystone #11	Pinal	1922 856	5S	15E	4
326765	Keystone #12	Pinal	1922 858	5S	15E	4
326766	Keystone #13	Pinal	1922 860	5S	15E	4
326767	Keystone #14	Pinal	1922 862	5S	15E	4
326768	Keystone #15	Pinal	1922 864	4S	15E	33
326769	Keystone #16	Pinal	1922 866	4S	15E	33
326770	Keystone #17	Pinal	1922 868	4S	15E	33
326771	Keystone #18	Pinal	1922 870	4S	15E	33

VERIFIED  
10-1-00

RECEIVED  
BLM STATE OFFICE  
2000 AUG 23 P 12:58  
PHOENIX, ARIZONA

The name and address of the owners of the Claim for which this is prepared is

Roadrunner Prospector's Club Inc.  
P.O. Box 56804  
Phoenix, AZ. 85079



Signature: Lauren W. Carter (Agent) Signed this 27th day of July, 2000  
Douglas Meyers

**ENTERED INTO COMPUTER**

75 AUG 25 2000

18

When recorded mail to:

Name: Roadrunner Prospector's Club

Address: P.O. Box 56804

City/State/Zip: Phoenix, AZ. 85079

PHOENIX, ARIZONA

**MAINTENANCE FEE PAYMENT IN LIEU OF ASSESSMENT WORK FOR THE UPCOMING ASSESSMENT YEAR BEGINNING SEPTEMBER 1, 2000.**


AMC #	Claim Name	County	County Recording Data	Town-Ship	Range	Section
126406	La Siesta #2	Maricopa	15049 221-222	7N	3W	30
247112	Sando	Maricopa	85 0559653	7N	3W	28
291104	Cass #2	Maricopa	92 0366284	7N	3W	29
308433	Ocotillo #1	Maricopa	90 0506459	7N	3W	17, 20
308434	Ocotillo #2	Maricopa	90 0506460	7N	3W	17, 18
326311	Carrie #1	Maricopa	93 0174157	7N	3W	31
326312	Carrie #2	Maricopa	93 0174158	7N	3W	31
326313	Carrie #3	Maricopa	93 0174160	7N	3W	30
326314	Carrie #4	Maricopa	93 0174159	7N	3W	30
326315	Pennyweight #1	Maricopa	93 0174148	7N	3W	29
326316	Pennyweight #2	Maricopa	93 0174156	7N	3W	29
326317	Gold Club #1	Maricopa	93 0174154	7N	4W	13
326318	Gold Club #2	Maricopa	93 0174151	7N	4W	13
326319	Pat	Maricopa	93 0174152	7N	3W	31
326322	Double R	Maricopa	93 0174149	6N	4W	12
326323	Jake #1	Maricopa	93 0174147	7N	3W	29
326324	Jake #2	Maricopa	93 0174146	7N	3W	29
326325	Jake #3	Maricopa	93 0174145	7N	3W	29
326326	Ocotillo #3	Maricopa	93 0174155	7N	3W	17
326327	Pilgram #1	Maricopa	93 0174153	7N	3W	31
326772	Range Bull # 1	Maricopa	93 0363063	7N	3W	21
327930	Red Bird # 7	Maricopa	93 0897433	7N	3W	17
327931	Red Bird # 8	Maricopa	93 0897432	7N	3W	20
328302	Red Bird # 9	Maricopa	93 0897431	7N	3W	17
328303	Red Bird # 10	Maricopa	93 0819961	7N	3W	17
328698	Cass #4	Maricopa	93 0885578	7N	3W	29
328699	Cass #5	Maricopa	93 0885577	7N	3W	29
328700	Cass #6	Maricopa	93 0885576	7N	3W	29

The name and address of the owners of the Claim for which this is prepared is

Roadrunner Prospector's Club Inc.

P.O. Box 56804

Phoenix, AZ. 85079



Signature: *Lauren W. Carter (Agent)*

*Lauren W. Carter (Agent)*, Signed this 27th of July, 2000  
*Douglas Meyers*

28

**ENTERED INTO COMPUTER**

Page 1 of 2

80 AUG 25 2000

When recorded mail to:

Name: Roadrunner Prospector's Club

Address: P.O. Box 56804

City/State/Zip: Phoenix, AZ. 85079

PHOENIX, ARIZONA

**MAINTENANCE FEE PAYMENT IN LIEU OF ASSESSMENT WORK FOR THE UPCOMING ASSESSMENT YEAR BEGINNING SEPTEMBER 1, 2000.**


AMC #	Claim Name	County	County Recording Data	Township	Range	Section
258456	Turkey Buzzard #2	Yavapai	1838 872	11N	3E	30
258457	Turkey Buzzard #3	Yavapai	1838 874	11N	3E	30
258458	Turkey Buzzard #4	Yavapai	1838 876	11N	3E	30
280730	Camp #1	Yavapai	2016 295	12N	1W	28,33
280731	Camp #2	Yavapai	2017 343-344	12N	1W	33
281321	Camp #3	Yavapai	2017 952	12N	1W	28
281322	Camp #4	Yavapai	2017 954	12N	1W	28
300332	Wolf 5	Yavapai	2208 526-527	11.5N	1E	31
300333	Wolf 6	Yavapai	2208 524-525	11N	1E	6
313839	RR Humbug #1	Yavapai	2352 464	8N	1E	31
313840	RR Humbug #2	Yavapai	2352 401	8N	1E	31
314304	Oro De Valenzuela	Yavapai	3436 378-002	11N	1E	14
314631	RR Humbug #3	Yavapai	2360 845	8N	1E	29,30,31
316493	Aquarius Extension	Yavapai	2402 767	10N	2E	18
321061	Lefty #2	Yavapai	2479 560-561	8N	1E	30
327992	Hidden Treasure	Yavapai	2702 537-538	12N	2W	25,30,36
328593	CeeDee #2	Yavapai	2742 961	8N	1W	5
328594	CeeDee #3	Yavapai	2742 963	8N	1W	5
328595	CeeDee #4	Yavapai	2742 965	8N	1W	5
328597	CeeDee #7	Yavapai	2742 969	8N	1W	4
328598	CeeDee #8	Yavapai	2742 971	8N	1W	4
328600	D. Udder 2	Yavapai	2742 975	8N	1W	14
328601	D. Udder 3	Yavapai	2742 977	8N	1W	14
328602	D. Udder 4	Yavapai	2742 979	8N	1W	14
328603	D. Udder 5	Yavapai	2742 981	8N	1W	23
328604	D. Udder 6	Yavapai	2742 983	8N	1W	23
328605	Burro #1	Yavapai	2742 988-989	12N	1W	33
328606	Burro #2	Yavapai	2742 986-978	11N	1W	4
328690	Calf #2	Yavapai	2746 689	8N	1W	10

The name and address of the owners of the Claim for which this is prepared is

Roadrunner Prospector's Club Inc.

P.O. Box 56804

Phoenix, AZ. 85079



Signature: Lauren W. Carter (Agent)

*Signed This 27th day of July, 2000*  
*Douglas Meyers*

**ENTERED INTO COMPUTER**

AUG 25 2000

29



When recorded mail to:

Name: Roadrunner Prospector's Club OFFICE

Address: P.O. Box 56804

City/State/Zip: Phoenix, AZ. 85079 P 12: 59


PHOENIX, ARIZONA

**MAINTENANCE FEE PAYMENT IN LIEU OF ASSESSMENT WORK FOR THE UPCOMING ASSESSMENT YEAR BEGINNING SEPTEMBER 1, 2000.**

AMC #	Claim Name	County	County Recording Data	Township	Range	Section
328691	Calf #3	Yavapai	2746 691	8N	1W	10
328692	Calf #4	Yavapai	2746 693	8N	1W	10
328693	Calf #5	Yavapai	2746 695	8N	1W	10
328694	D. Udder 7	Yavapai	2746 697	8N	1W	23
328695	D. Udder 8	Yavapai	2746 699	8N	1W	23
328696	D. Udder 9	Yavapai	2746 701	8N	1W	14
328703	CeeDee #1	Yavapai	2746 703	8N	1W	5
328704	CeeDee #5	Yavapai	2746 705	8N	1W	5
328705	Genes Dream	Yavapai	2746 707-708	9.5N	2E	20,21
329318	Blasted Flats	Yavapai	2777 216	11N	1W	4
329388	Bad Luck	Yavapai	2780 912-913	12N	1W	14 23
329389	No Luck	Yavapai	2780 914-915	12N	1W	23
329390	Good Luck	Yavapai	2780 916-917	12N	1W	23 24
329391	Great Luck	Yavapai	2780 918-919	12N	1W	24
329392	Clinton	Yavapai	2780 920-921	12N 12N	1W 2W	30 25
329393	Clyde	Yavapai	2780 922-923	12N 12N	1W 2W	30 25
329394	Bonny	Yavapai	2780 924-925	2N	1W	30
335315	Lady Bug	Yavapai	3072 835-003	13N	2W	33
336288	Brave #1	Yavapai	3124 365-366	10N	2W	6
336289	Brave #2	Yavapai	3124 367-368	10N	2W	6
336290	Brave #3	Yavapai	3124 369-370	10N	2W	6
336291	Brave #4	Yavapai	3124 371-372	10N	2W	6
344338	Ambush Canyon	Yavapai	3353 481-482	7N	2W	10
344339	Hideout	Yavapai	3353 483-484	7N	2W	10
344340	Hold-up Creek	Yavapai	3353 485-486	7N	2W	10
344341	Picnic Placer	Yavapai	3353 487-488	7N	2W	10
344342	Kathi's Place	Yavapai	3353 489-490	7N	2W	11

The name and address of the owners of the Claim for which this is prepared is:

**Roadrunner Prospector's Club Inc.**  
**P.O. Box 56804**  
**Phoenix, AZ. 85079**



Signature: Lauren W. Carter Agent

Signature: 27th day of July, 2000  
Douglas Meyers

**ENTERED INTO COMPUTER** Page 4 of 5  
AUG 25 2000

27

When recorded mail to:

Name: Roadrunner Prospector's Club

Address: P.O. Box 56804

City/State/Zip: Phoenix, AZ. 85079

**MAINTENANCE FEE PAYMENT IN LIEU OF ASSESSMENT WORK FOR THE UPCOMING ASSESSMENT YEAR BEGINNING SEPTEMBER 1, 2000.**

AMC #	Claim Name	County	County Recording Data	Township	Range	Section
344343	Tres Creeks	Yavapai	3353 491-492	7N	2W	10
344344	Bitter Creek Stage Stop	Yavapai	3353 461-462	7N	2W	9
344345	Dos Creeks	Yavapai	3353 463-464	7N	2W	9
344346	Grand View	Yavapai	3353 465-466	7N	2W	9
344347	Patty Lou	Yavapai	3353 467-468	7N	2W	9
344348	Up There	Yavapai	3353 469-470	7N	2W	9
344349	Wild Burro	Yavapai	3353 471-472	7N	2W	9
344350	Bitter Creek Flats	Yavapai	3353 473-474	7N	2W	11
344351	Champie	Yavapai	3353 475-476	8N	1W	28
344352	Horseshoe Bend	Yavapai	3353 477-478	8N	1W	28
344353	Red Creek	Yavapai	3353 479-480	8N	1W	28
345304	Resort # 1	Yavapai	3426 885-002	8N	1W	23
345305	Resort # 2	Yavapai	3426 885-002	8N	1W	23


RECEIVED  
BLM STATE OFFICE  
2000 AUG 23 P 12: 59  
PHOENIX, ARIZONA

The name and address of the owners of the Claim for which this is prepared

Roadrunner Prospector's Club Inc.

P.O. Box 56804

Phoenix, AZ. 85079



Signature: Lauren W. Carter (Agent) Signed This 27th day of July, 2000  
*Douglas Meyers*

ENTERED INTO COMPUTER Page 5 of 5  
AUG 25 2000

13

When recorded mail to:

Name: Roadrunner Prospector's Club

Address: P.O. Box 56804

City/State/Zip: Phoenix, AZ. 85079


**MAINTENANCE FEE PAYMENT IN LIEU OF ASSESSMENT WORK FOR THE UPCOMING ASSESSMENT YEAR BEGINNING SEPTEMBER 1, 2000.**

AMC #	Claim Name	County	County Recording Data	Town-Ship	Range	Section
328701	Cass #7	Maricopa	93 0885575	7N	3W	29
328702	Cass #8	Maricopa	93 0885574	7N	3W	29
329013	Jake #4	Maricopa	94 0021775	7N	3W	29
329020	RR #1	Maricopa	94 0021782	6N	4W	1
329021	RR #2	Maricopa	94 0021783	6N	4W	1
329022	RR #3	Maricopa	94 0021784	6N	4W	1
329023	RR #4	Maricopa	94 0021785	6N	4W	1
329800	Gypsy Moth 1	Maricopa	94 0218517	7N	3W	21
329801	Gypsy Moth 2	Maricopa	94 0218518	7N	3W	21
331233	Red Basin #1	Maricopa	94 0383049	6N	6W	26
333426	La Siesta #1	Maricopa	94 0185054	7N	3W	30
333427	La Siesta #3	Maricopa	94 0185054	7N	3W	30
338207	Seven Grand	Maricopa	98 0139764	7N	4W	25
339964	RR #5	Maricopa	96 0488373	6N	4W	1
339965	RR #6	Maricopa	96 0488374	6N	4W	1
350275	Gold Bug	Maricopa	98 0535738	6N	6W	26
350276	Gold Master	Maricopa	98 0535739	6N	6W	26
350277	Mine Lab	Maricopa	98 0535740	6N	6W	26
350278	Lobo	Maricopa	98 0535741	6N	6W	26
350279	Webster Mine	Maricopa	98 0535742	6N	6W	26
350280	Whistler	Maricopa	98 0535743	6N	6W	26
350281	Wickenburg	Maricopa	98 0535744	6N	6W	26

RECEIVED  
 STATE OFFICE  
 2000 AUG 23 P 12:58  
 PHOENIX, ARIZONA  
 10/10/00

The name and address of the owners of the Claim for which this is prepared is

**Roadrunner Prospector's Club Inc.**  
P.O. Box 56804  
Phoenix, AZ. 85079



Signature: Louise W. Carter (agent) Signed this 27<sup>th</sup> day of July, 2000  
 Douglas Meyers

**ENTERED INTO COMPUTER**  
 80 AUG 25 2000

22

When recorded mail to:

Name: Roadrunner Prospector's Club


Address: P.O. Box 56804

City/State/Zip: Phoenix, AZ. 85079

**MAINTENANCE FEE PAYMENT IN LIEU OF ASSESSMENT WORK FOR THE UPCOMING ASSESSMENT YEAR BEGINNING SEPTEMBER 1, 2000.**

AMC #	Claim Name	County	County Recording Data	Township	Range	Section
347608 -	Johnnie Lee	Pima	10610 574	19 S	16E	28
347609 -	Tom's Place	Pima	10610 578	19 S	16E	28

RECEIVED  
 B.L.M. AZ STATE OFFICE  
 2000 AUG 23 P 12: 58  
 PHOENIX, ARIZONA



The name and address of the owners of the Claim for which this is prepared is

Roadrunner Prospector's Club Inc.

P.O. Box 56804

Phoenix, AZ. 85079

Signature: Lawrence W. Carter (Agent)

*Signed this 27th day of July, 2000*  
*Douglas Meyers*

②

**ENTERED INTO COMPUTER** Page 1 of 1

83 AUG 25 2000



**United States Department of the Interior**  
**Bureau of Land Management**  
 BUSINESS & SUPPORT SVCS DIV  
 222 N CENTRAL AVE  
 PHOENIX, AZ 85004 -2203  
 Phone: (602) 417-9200

Receipt	
No:	174834

Transaction #: 188046  
 Date of Transaction: 08/23/2000

CUSTOMER: ROADRUNNER PROSPECTO  
 BOX 56804  
 PHOENIX, AZ 85079

LINE #	QTY	COMMODITY / SUBJECT / ACTION / PRODUCT	REMARKS	UNIT PRICE	TOTAL
1	1	LOCATABLE MINERALS / MINING CLAIMS-ACCOUNTS/UNADJUDICATED / MINING CLAIM MONEY RECEIVED (455)	MAINT 2001 (210)	- n/a -	\$21,000.00
<b>TOTAL:</b>					<b>\$21,000.00</b>

PAYMENT INFORMATION			
1	AMOUNT:	\$21,000.00	POSTMARKED: N/A
	TYPE:	CHECK	RECEIVED: 08/23/2000
	CHECK NO:	4237	
	NAME:	ROADRUNNER PROSPECTO BOX 56804 PHOENIX AZ 85079	

REMARKS

CASE SERIAL NUMBER INFORMATION		
TRNS #	LINE #	CASES
188046	1	AMC38911

This receipt was generated by the automated BLM Collections and Billings System and is a paper representation of a portion of the official electronic record contained therein.

When recorded mail to: 326311  
 829800 325689  
 Name: Roadrunner Prospector's Club  
 Address: P.O. Box 56804 328593  
 City/State/Zip: Phoenix, AZ. 85079  
 329388 328302  
 329318 329013

126405 232554 36282  
 247112 248143 127666  
 291104  
 308433 259812 211542  
 326772 292924 38911  
 326754 292017  
 RECEIVED  
 B.L.M. AT STATE OFFICE  
 1999 AUG 19 A 10:32  
 PHOENIX, ARIZONA

331232 333426 48976 62406 64830  
**MAINTENANCE FEE PAYMENT IN LIEU OF ASSESSMENT WORK FOR THE UPCOMING  
 ASSESSMENT YEAR BEGINNING SEPTEMBER 1, 1999.**

11413 347608 350275 339964 338207

AMC #	Claim Name	County	County Recording Data	Township	Range	Section
36282	Bedrock #1	Gila	340 453-454	1N	13E	11
36283	Bedrock #2	Gila	598 690-691	1N	13E	11
127666	Diamond #1	Gila	598 692-693	1N	13E	14
127668	Diamond #3	Gila	598 694-695	1N	13E	11
127669	Diamond #4	Gila	529 222-223	1N	13E	2
127667	Diamond #2	Gila	598 690-691	1N	13E	14
211542	The Gamble	Gila	601 997-998	1N	13E	11

74734 76950 82212 89414 92803  
 344338 344344 344350 95198 96051  
 345304 300332 335315 196365 258455  
 334288 280730 281321 313836 174224  
 235841 236096 191670 170911 157621  
 142355 130488 129334 126534 244561  
 112605 102389 314304 314626 316493  
 321061 327992  
 327930


8/2/00  
**ENTERED IN COMPUTER**  
 11/1/99

The name and address of the owners of the Claim for which this is prepared is  
Roadrunner Prospector's Club Inc.  
P.O. Box 56804  
Phoenix, AZ, 85079

**THIS IS NOT A CHANGE OF ADDRESS**

Signature: [Handwritten Signature]

STATE OF ARIZONA  
 COUNTY OF MARICOPA  
 This instrument was acknowledged before me this 19 day of  
 Aug 1999 by James King  
 as witness of [unclear] set my hand and official seal  
[Signature], NOTARY PUBLIC



7 KC

When recorded mail to:

Name: Roadrunner Prospector's Club  
Address: P.O. Box 56804  
City/State/Zip: Phoenix, AZ, 85079

RECEIVED  
B.L.M. AZ STATE OFFICE

1999 AUG 19 A 10: 32

PHOENIX, ARIZONA

**MAINTENANCE FEE PAYMENT IN LIEU OF ASSESSMENT WORK FOR THE UPCOMING ASSESSMENT YEAR BEGINNING SEPTEMBER 1, 1999.**

AMC #	Claim Name	County	County Recording Data	Township	Range	Section
38911 ✓	Diablo Placer	LaPaz	1089 958-959	4N	20W	24,25
232554 ✓	Megan Rose	LaPaz	85 16	4N	20W	26
248830 ✓	Sleeper	LaPaz	86 102	4N	20W	26
248832 ✓	Downstream	LaPaz	86 0567	4N	20W	26
259813 } 259814 } 259815 }	D6 Placer Eastside Placer Freeway Placer	LaPaz	86 4195 86 4196 86 4179	4N	20W	26 23 25
292017 ✓	C-6 Placer	LaPaz	86 6719	4N	20W	23
292924 ✓	CD7 Placer	LaPaz	86 6943	4N	20W	14,15,23

8/2/00  
ENTERED IN COMPUTER  
11/1/99

The name and address of the owners of the Claim for which this is prepared is


Roadrunner Prospector's Club Inc.  
P.O. Box 56804  
Phoenix, AZ, 85079

THIS IS NOT A CHANGE OF ADDRESS

Signature: [Handwritten Signature]

STATE OF ARIZONA  
COUNTY OF MARICOPA

This instrument was acknowledged before me this 19 day of Aug, 1999, by [Handwritten Name]  
in witness whereof I herewith set my hand and official seal.  
[Handwritten Signature], NOTARY PUBLIC





When recorded mail to:

Name: Roadrunner Prospector's Club

Address: P.O. Box 56804

City/State/Zip: Phoenix, AZ, 85079

RECEIVED  
B.L.M. STATE OFFICE

1999 AUG 19 A 10: 32

PHOENIX, ARIZONA

**MAINTENANCE FEE PAYMENT IN LIEU OF ASSESSMENT WORK FOR THE UPCOMING ASSESSMENT YEAR BEGINNING SEPTEMBER 1, 1999.**

AMC #	Claim Name	County	County Recording Data	Town-Ship	Range	Section
126406 ✓	La Siesta #2	Maricopa	15049 221-222	7N	3W	30
247112 ✓	Sando	Maricopa	85 0559653	7N	3W	28
291104 ✓	Cass #2	Maricopa	92 0366284	7N	3W	29
308433 ✓	Ocotillo #1	Maricopa	90 0506459	7N	3W	17 20
308434 ✓	Ocotillo #2	Maricopa	90 0506460	7N	3W	17,18
326311 ✓	Carrie #1	Maricopa	93 0174157	7N	3W	31
326312 ✓	Carrie #2	Maricopa	93 0174158	7N	3W	31
326313 ✓	Carrie #3	Maricopa	93 0174160	7N	3W	30
326314 ✓	Carrie #4	Maricopa	93 0174159	7N	3W	30
326315 ✓	Pennyweight #1	Maricopa	93 0174148	7N	3W	29
326316 ✓	Pennyweight #2	Maricopa	93 0174156	7N	3W	29
326317 ✓	Gold Club #1	Maricopa	93 0174154	7N	4W	13
326318 ✓	Gold Club #2	Maricopa	93 0174151	7N	4W	13
326319 ✓	Pat	Maricopa	93 0174152	7N	3W	31
326322 ✓	Double R	Maricopa	93 0174149	6N	4W	12
326323 ✓	Jake #1	Maricopa	93 0174147	7N	3W	29
326324 ✓	Jake #2	Maricopa	93 0174146	7N	3W	29
326325 ✓	Jake #3	Maricopa	93 0174145	7N	3W	29
326326 ✓	Ocotillo #3	Maricopa	93 0174155	7N	3W	17
326327 ✓	Pilgram #1	Maricopa	93 0174153	7N	3W	31
326772 ✓	Range Bull # 1	Maricopa	93 0363063	7N	3W	21
327930 ✓	Red Bird # 7	Maricopa	93 0897433	7N	3W	17
327931 ✓	Red Bird # 8	Maricopa	93 0897432	7N	3W	20
328302 ✓	Red Bird # 9	Maricopa	93 0897431	7N	3W	17
328303 ✓	Red Bird # 10	Maricopa	93 0819961	7N	3W	17
328698 ✓	Cass #4	Maricopa	93 0885578	7N	3W	29
328699 ✓	Cass #5	Maricopa	93 0885577	7N	3W	29
328700 ✓	Cass #6	Maricopa	93 0885576	7N	3W	29

The name and address of the owners of the Claim for which this is prepared is

Roadrunner Prospector's Club Inc.

P.O. Box 56804


Phoenix, AZ, 85079

**THIS IS NOT A CHANGE OF ADDRESS**

8/2/00  
ENTERED IN COMPUTER  
11/1/99 KC

Signature:

*David King (Agent)*



STATE OF ARIZONA

11/1/99  
David King  
S-C Farris



When recorded mail to:

Name: Roadrunner Prospector's Club

Address: P.O. Box 56804

City/State/Zip: Phoenix, AZ. 85079

RECEIVED  
S.L.M. COUNTY OFFICE

1999 AUG 19 A 10: 34

PHOENIX, ARIZONA  
**MAINTENANCE FEE PAYMENT IN LIEU OF ASSESSMENT WORK FOR THE UPCOMING ASSESSMENT YEAR BEGINNING SEPTEMBER 1, 1999.**

AMC #	Claim Name	County	County Recording Data	Town-Ship	Range	Section
328701	Cass #7	Maricopa	93 0885575	7N	3W	29
328702	Cass #8	Maricopa	93 0885574	7N	3W	29
329013 -	Jake #4	Maricopa	94 0021775	7N	3W	29
329020	RR #1	Maricopa	94 0021782	6N	4W	1
329021	RR #2	Maricopa	94 0021783	6N	4W	1
329022	RR #3	Maricopa	94 0021784	6N	4W	1
329023	RR #4	Maricopa	94 0021785	6N	4W	1
329800	Gypsy Moth 1	Maricopa	94 0218517	7N	3W	21
329801	Gypsy Moth 2	Maricopa	94 0218518	7N	3W	21
331233 ✓	Red Basin #1	Maricopa	94 0383049	6N	6W	26
333426	La Siesta #1	Maricopa	94 0185054	7N	3W	30
333427	La Siesta #3	Maricopa	94 0185054	7N	3W	30
338207 ✓	Seven Grand	Maricopa		7N	4W	25
339964	RR #5	Maricopa	96 0488373	6N	4W	1
339965	RR #6	Maricopa	96 0488374	6N	4W	1
350275	Gold Bug	Maricopa	98 0535738	6N	6W	26
350276	Gold Master	Maricopa	98 0535739	6N	6W	26
350277	Mine Lab	Maricopa	98 0535740	6N	6W	26
350278	Lobo	Maricopa	98 0535741	6N	6W	26
350279	Webster Mine	Maricopa	98 0535742	6N	6W	26
350280	Whistler	Maricopa	98 0535743	6N	6W	26
350281	Wickenburg	Maricopa	98 0535744	6N	6W	26


8/2/00  
ENTERED IN COMPUTER  
11/1/99

The name and address of the owners of the Claim for which this is prepared is

Roadrunner Prospector's Club Inc.  
P.O. Box 56804  
Phoenix, AZ. 85079

**THIS IS NOT A CHANGE OF ADDRESS**

Signature: [Handwritten Signature]



STATE OF ARIZONA  
COUNTY OF MARICOPA

ss. This instrument was acknowledged before me this 19 day of August, 1999, by [Handwritten Name] In witness whereof I herewith set my hand and official seal.  
[Handwritten Signature], NOTARY PUBLIC

22 KC

When recorded mail to:

Name: Roadrunner Prospector's Club

Address: P.O. Box 56804

City/State/Zip: Phoenix, AZ. 85079

RECEIVED  
B.L.M. AZ STATE OFFICE

1999 AUG 19 A 10: 34

PHOENIX, ARIZONA

**MAINTENANCE FEE PAYMENT IN LIEU OF ASSESSMENT WORK FOR THE UPCOMING ASSESSMENT YEAR BEGINNING SEPTEMBER 1, 1999.**

AMC #	Claim Name	County	County Recording Data	Township	Range	Section
347608	Johnnie Lee	Pima	10610 574	19 S	16E	28
347609	Tom's Place	Pima	10610 578	19 S	16E	28

*L 8/2/00*  
**ENTERED IN COMPUTER**  
*4/1/99*

The name and address of the owners of the Claim for which this is prepared is

Roadrunner Prospector's Club Inc.  
P.O. Box 56804  
Phoenix, AZ. 85079


**THIS IS NOT A CHANGE OF ADDRESS**

2 KC

Signature: *Paul King (Agent)*

STATE OF ARIZONA  
COUNTY OF MARICOPA } ss.

This instrument was acknowledged before me this 19 day of Aug, 1999, by *Paul King*  
in witness whereof I have set my hand and official seal  
*John Farris*, NOTARY PUBLIC



When recorded mail to:

Name: Roadrunner Prospector's Club  
Address: P.O. Box 56804  
City/State/Zip: Phoenix, AZ. 85079

RECEIVED  
S.L.M. STATE OFFICE

1999 AUG 19 A 10: 34

PHOENIX, ARIZONA

**MAINTENANCE FEE PAYMENT IN LIEU OF ASSESSMENT WORK FOR THE UPCOMING ASSESSMENT YEAR BEGINNING SEPTEMBER 1, 1999.**


AMC #	Claim Name	County	County Recording Data	Town-ship	Range	Section
326754	Keystone #1	Pinal	1922 836	5S	15E	4
326755	Keystone #2	Pinal	1922 838	5S	15E	4
326756	Keystone #3	Pinal	1922 840	5S	15E	4
326757	Keystone #4	Pinal	1922 842	5S	15E	4
326758	Keystone #5	Pinal	1922 844	5S	15E	4
326759	Keystone #6	Pinal	1922 846	5S	15E	4
326760	Keystone #7	Pinal	1922 848	5S	15E	4
326761	Keystone #8	Pinal	1922 850	5S	15E	4
326762	Keystone #9	Pinal	1922 852	5S	15E	4
326763	Keystone #10	Pinal	1922 854	5S	15E	4
326764	Keystone #11	Pinal	1922 856	5S	15E	4
326765	Keystone #12	Pinal	1922 858	5S	15E	4
326766	Keystone #13	Pinal	1922 860	5S	15E	4
326767	Keystone #14	Pinal	1922 862	5S	15E	4
326768	Keystone #15	Pinal	1922 864	4S	15E	33
326769	Keystone #16	Pinal	1922 866	4S	15E	33
326770	Keystone #17	Pinal	1922 868	4S	15E	33
326771	Keystone #18	Pinal	1922 870	4S	15E	33

8/2/00  
ENTERED IN COMPUTER  
11/1/99

The name and address of the owners of the Claim for which this is prepared is  
Roadrunner Prospector's Club Inc.  
P.O. Box 56804  
Phoenix, AZ. 85079

**THIS IS NOT A CHANGE OF ADDRESS**

Signature: [Handwritten Signature]



STATE OF ARIZONA  
COUNTY OF MARICOPA

This instrument was acknowledged before me this 19 day of July, 1999, at Phoenix, AZ  
In witness whereof I herewith set my hand and official seal  
[Signature], NOTARY PUBLIC

18 KC

When recorded mail to:

Name: Roadrunner Prospector's Club  
Address: P.O. Box 56804  
City/State/Zip: Phoenix, AZ. 85079

RECEIVED  
B.L.M. STATE OFFICE

1999 AUG 19 A 10: 34

PHOENIX, ARIZONA

**MAINTENANCE FEE PAYMENT IN LIEU OF ASSESSMENT WORK FOR THE UPCOMING ASSESSMENT YEAR BEGINNING SEPTEMBER 1, 1999.**

AMC #	Claim Name	County	County Recording Data	Township	Range	Section
11413	Wednesday Hope #4	Yavapai	1015 726	9.5N 10N	2E 2E	20 32
48976	Aquarius #1	Yavapai	0801 192	10N	2E	7
48977	Aquarius #3	Yavapai	0801 194	10N	2E	7, 18
48978	Aquarius #4	Yavapai	0801 195	10N	2E	18
62606 ✓	Aquarius #2	Yavapai	1001 437	10N	2E	7
64830 ✓	Cat Claw	Yavapai	0912 239	9N	4W	6
74734	Sharon Lee #1	Yavapai	0912 397	11N	1E	35, 36
74735	Sharon Lee #2	Yavapai	0912 398	11N	1E	35
74736	Sharon Lee #3	Yavapai	0912 399	10N	1E	2
74737	Sharon Lee #4	Yavapai	0912 400	10N	1E	1, 2
76951 ✓	Merciful Heavens #2	Yavapai	0956 72	12N 11N	1W 1W	33 4
82213	Bean Bag #1	Yavapai	0965 338	12N	1W	28
89414	Bean Bag #2	Yavapai	1249 413	12N	1W	28
89420	Wolf 1	Yavapai	0961 673	11.5N	1E	31
89421	Wolf 2	Yavapai	0961 674	11.5N	1E	31
89422	Wolf 3	Yavapai	0961 675	11.5N	1E	31
89423	Wolf 4	Yavapai	0961 676	11.5N	1E	31
92803	Goodwin #1	Yavapai	1058 779	12N	1W	28, 33
95198	Gold Palace I	Yavapai	1256 447-448	12N	1W	19
95199	Gold Palace II	Yavapai	1256 450-451	12N	1W	19
95200	Gold Palace III	Yavapai	1256 453-454	12N	1W	19
95201	Gold Palace IV	Yavapai	1256 456-457	12N	1W	19
95202	Gold Palace V	Yavapai	1256 459-460	12N	1W	19
95203	More Than Lot Of Rock	Yavapai	1256 462-463	12N	1W	19
95204	Lots Of Rock	Yavapai	1256 465-466	12N	1W	19
95205	Gold Palace VIII	Yavapai	1256 468-469	12N	1W	30

The name and address of the owners of the Claim for which this is prepared is


Roadrunner Prospector's Club Inc.  
P.O. Box 56804  
Phoenix, AZ. 85079

**THIS IS NOT A CHANGE OF ADDRESS**

8/2/00 - all except AMC 89414  
**ENTERED IN COMPUTER**  
not entered on 11/1/99  
25 KC

Signature:

*[Handwritten Signature]*



STATE OF ARIZONA  
COUNTY OF MARICOPA

This instrument was acknowledged before me this 19 day of Aug 1999 by [Signature]  
in witness whereof I have set my hand and official seal  
[Signature], NOTARY PUBLIC



When recorded mail to:

Name: Roadrunner Prospector's Club

Address: P.O. Box 56804

City/State/Zip: Phoenix, AZ. 85079

RECEIVED  
B.L.M. STATE OFFICE

1999 AUG 19 A 10: 34

PHOENIX, ARIZONA

**MAINTENANCE FEE PAYMENT IN LIEU OF ASSESSMENT WORK FOR THE UPCOMING ASSESSMENT YEAR BEGINNING SEPTEMBER 1, 1999.**

AMC #	Claim Name	County	County Recording Data	Town-ship	Range	Section
344343	Tres Creeks	Yavapai	3353 491-492	7N	2W	10
344344	Bitter Creek Stage Stop	Yavapai	3353 461-462	7N	2W	9
344345	Dos Creeks	Yavapai	3353 463-464	7N	2W	9
344346	Grand View	Yavapai	3353 465-466	7N	2W	9
344347	Patty Lou	Yavapai	3353 467-468	7N	2W	9
344348	Up There	Yavapai	3353 469-470	7N	2W	9
344349	Wild Burro	Yavapai	3353 471-472	7N	2W	9
344350	Bitter Creek Flats	Yavapai	3353 473-474	7N	2W	11
344351	Champie	Yavapai	3353 475-476	8N	1W	28
344352	Horseshoe Bend	Yavapai	3353 477-478	8N	1W	28
344353	Red Creek	Yavapai	3353 479-480	8N	1W	28
345304	Resort # 1	Yavapai	3426 885-002	8N	1W	23
345305	Resort # 2	Yavapai	3426 885-002	8N	1W	23

8/2/00  
ENTERED IN COMPUTER  
11/1/99

The name and address of the owners of the Claim for which this is prepared is

Roadrunner Prospector's Club Inc.

P.O. Box 56804

Phoenix, AZ. 85079

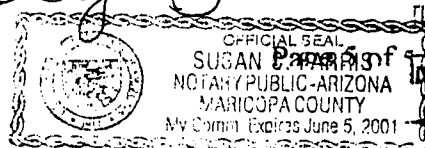
**THIS IS NOT A CHANGE OF ADDRESS**

13 KC

Signature: [Handwritten Signature]

STATE OF ARIZONA  
COUNTY OF MARICOPA } ss.

This instrument was acknowledged before me this 19 day of August, 1999, by [Handwritten Name] in witness whereof I hereunto set my hand and official seal  
[Handwritten Signature], NOTARY PUBLIC



When recorded mail to:

Name: Roadrunner Prospector's Club  
Address: P.O. Box 56804  
City/State/Zip: Phoenix, AZ. 85079

RECEIVED  
S.L.M. STATE OFFICE

1999 AUG 19 A 10: 34

PHOENIX, ARIZONA

**MAINTENANCE FEE PAYMENT IN LIEU OF ASSESSMENT WORK FOR THE UPCOMING ASSESSMENT YEAR BEGINNING SEPTEMBER 1, 1999.**

AMC #	Claim Name	County	County Recording Data	Township	Range	Section
328691	Calf #3	Yavapai	2746 691	8N	1W	10
328692	Calf #4	Yavapai	2746 693	8N	1W	10
328693	Calf #5	Yavapai	2746 695	8N	1W	10
328694	D. Udder 7	Yavapai	2746 697	8N	1W	23
328695	D. Udder 8	Yavapai	2746 699	8N	1W	23
328696	D. Udder 9	Yavapai	2746 701	8N	1W	14
328703	CeeDee #1	Yavapai	2746 703	8N	1W	5
328704	CeeDee #5	Yavapai	2746 705	8N	1W	5
328705	Genes Dream	Yavapai	2746 707-708	9.5N	2E	20,21
329318	Blasted Flats	Yavapai	2777 216	11N	1W	4
329388	Bad Luck	Yavapai	2780 912-913	12N	1W	14 23
329389	No Luck	Yavapai	2780 914-915	12N	1W	23
329390	Good Luck	Yavapai	2780 916-917	12N	1W	23 24
329391	Great Luck	Yavapai	2780 918-919	12N	1W	24
329392	Clinton	Yavapai	2780 920-921	12N	1W	30
				12N	2W	25
329393	Clyde	Yavapai	2780 922-923	12N	1W	30
				12N	2W	25
329394	Bonny	Yavapai	2780 924-925	2N	1W	30
335315	Lady Bug	Yavapai	3072 835-003	13N	2W	33
336288	Brave #1	Yavapai	3124 365-366	10N	2W	6
336289	Brave #2	Yavapai	3124 367-368	10N	2W	6
336290	Brave #3	Yavapai	3124 369-370	10N	2W	6
336291	Brave #4	Yavapai	3124 371-372	10N	2W	6
344338	Ambush Canyon	Yavapai	3353 481-482	7N	2W	10
344339	Hideout	Yavapai	3353 483-484	7N	2W	10
344340	Hold-up Creek	Yavapai	3353 485-486	7N	2W	10
344341	Picnic Placer	Yavapai	3353 487-488	7N	2W	10
344342	Katti's Place	Yavapai	3353 489-490	7N	2W	11


The name and address of the owners of the Claim for which this is prepared is

Roadrunner Prospector's Club Inc.  
P.O. Box 56804  
Phoenix, AZ. 85079

**THIS IS NOT A CHANGE OF ADDRESS**

8/12/00 all except AMC 329318  
**ENTERED IN COMPUTER**  
11/1/99 not entered on 11/1/99  
27KC

Signature: David King (Agent)



STATE OF ARIZONA  
COUNTY OF MARICOPA

This instrument was acknowledged before me this 19 day of August 1999 by David King in witness whereof I have set my hand and official seal.  
NOTARY PUBLIC

When recorded mail to:

Name: Roadrunner Prospector's Club

Address: P.O. Box 56804

City/State/Zip: Phoenix, AZ. 85079

RECEIVED  
B.L.M. STATE OFFICE

1999 AUG 19 A 10:34

PHOENIX, ARIZONA

**MAINTENANCE FEE PAYMENT IN LIEU OF ASSESSMENT WORK FOR THE UPCOMING ASSESSMENT YEAR BEGINNING SEPTEMBER 1, 1999.**

AMC #	Claim Name	County	County Recording Data	Township	Range	Section
258457	Turkey Buzzard #3	Yavapai	1838 874	11N	3E	30
258458	Turkey Buzzard #4	Yavapai	1838 876	11N	3E	30
280730	Camp #1	Yavapai	2016 295	12N	1W	28,33
280731	Camp #2	Yavapai	2017 343-344	12N	1W	33
281321	Camp #3	Yavapai	2017 952	12N	1W	28
281322	Camp #4	Yavapai	2017 954	12N	1W	28
300332	Wolf 5	Yavapai	2208 526-527	11.5N	1E	31
300333	Wolf 6	Yavapai	2208 524-525	11N	1E	6
313839	RR Humbug #1	Yavapai	2352 464	8N	1E	31
313840	RR Humbug #2	Yavapai	2352 401	8N	1E	31
314304	Oro De Valenzuela	Yavapai	3436 378-002	11N	1E	14
314631	RR Humbug #3	Yavapai	2360 845	8N	1E	29,30,31
316493	Aquarius Extension	Yavapai	2402 767	10N	2E	18
321061	Lefty #2	Yavapai	2479 560-561	8N	1E	30
327992	Hidden Treasure	Yavapai	2702 537-538	12N	2W	25,30,36
328593	CeeDee #2	Yavapai	2742 961	8N	1W	5
328594	CeeDee #3	Yavapai	2742 963	8N	1W	5
328595	CeeDee #4	Yavapai	2742 965	8N	1W	5
328597	CeeDee #7	Yavapai	2742 969	8N	1W	4
328598	CeeDee #8	Yavapai	2742 971	8N	1W	4
328600	D. Udder 2	Yavapai	2742 975	8N	1W	14
328601	D. Udder 3	Yavapai	2742 977	8N	1W	14
328602	D. Udder 4	Yavapai	2742 979	8N	1W	14
328603	D. Udder 5	Yavapai	2742 981	8N	1W	23
328604	D. Udder 6	Yavapai	2742 983	8N	1W	23
328605	Burro #1	Yavapai	2742 988-989	12N	1W	33
328606	Burro #2	Yavapai	2742 986-978	11N	1W	4
328690	Calf #2	Yavapai	2746 689	8N	1W	10

The name and address of the owners of the Claim for which this is prepared is

Roadrunner Prospector's Club Inc.

P.O. Box 56804

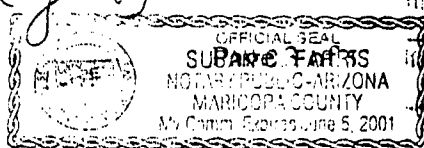
Phoenix, AZ. 85079

**THIS IS NOT A CHANGE OF ADDRESS**

8/2/00  
ENTERED IN COMPUTER  
8/1/99

28 KC

Signature: [Handwritten Signature]



STATE OF ARIZONA  
COUNTY OF MARICOPA  
Notary Public  
Subare Farris  
My Comm. Expires June 5, 2001  
19 day of  
[Handwritten Signature]

When recorded mail to:

Name: Roadrunner Prospector's Club

Address: P.O. Box 56804

City/State/Zip: Phoenix, AZ, 85079

RECEIVED  
B.L.M. STATE OFFICE

1999 AUG 19 A 10:34

PHOENIX, ARIZONA

**MAINTENANCE FEE PAYMENT IN LIEU OF ASSESSMENT WORK FOR THE UPCOMING ASSESSMENT YEAR BEGINNING SEPTEMBER 1, 1999.**

AMC #	Claim Name	County	County Recording Data	Township	Range	Section
96051	JDR 1	Yavapai	1267 825-826	12.5N	2W	21
96052	JDR 2	Yavapai	1267 827-828	12.5N	2W	21
96053	JDR 3	Yavapai	1267 829-830	12.5N 13N	2W 2W	21 33
102389	Mandella 2 & 3	Yavapai	1293 289-290	10N	2E	30
112605	Laura Kay #1	Yavapai	1331 563-565	10N	1E	12,13
112606	Janet Lynn #2	Yavapai	1331 561	10N	1E	12,13
126534	Mandella 6	Yavapai	1371 335-336	10N	2E	31
126535	Mandella 7	Yavapai	1437 985	10N	2E	30
126536	Mandella 8	Yavapai	1371 339-340	10N	2E	30
126537	Mandella 9	Yavapai	1371 341-342	10N	2E	30
126538	Mandella 10	Yavapai	1371 343-344	10N	2E	31
129334	Mandella 12	Yavapai	1376 706-708	10N	2E	30
130489	Protecto #2	Yavapai	1381 826-827	12N	1W	33
142356	Donkey Mine #4	Yavapai	1422 292-293	12N	1W	33
157621	Mandella 14	Yavapai	1436 981-982	10N	2E	30
170911	Wednesday Hope #1	Yavapai	1467 691	10N	2E	31
174224	Big Rock #1	Yavapai	1469 76-77	12N	1W	12,11
174225	Big Rock #2	Yavapai	1469 78-79	12N	1W	10
191670	Roadrunner #1	Yavapai	1514 754-755	12.5N	1W	25
191671	Roadrunner #2	Yavapai	1514 756-757	12.5N	1W	25
196365	Turkey Buzzard #1	Yavapai	1529 712	11N	3E	30
235841	Betty 4	Yavapai	1713 778	12N	1W	14
235842	Betty 5	Yavapai	1713 780	12N	1W	14
236096	Gary's Place #1A	Yavapai	1714 194	12N	1W	14
244561	Gold Dust #2	Yavapai	1781 512	11N	3E	30
258455	Turkey Buzzard Ext.	Yavapai	1838 870	11N	3E	30
258456	Turkey Buzzard #2	Yavapai	1838 872	11N	3E	30

The name and address of the owners of the Claim for which this is prepared


Roadrunner Prospector's Club Inc.

P.O. Box 56804

Phoenix, AZ, 85079

**THIS IS NOT A CHANGE OF ADDRESS**

Signature: *Paul King (signed)*



8/21/00  
ENTERED IN COMPUTER

11/1/99  
JC

22KC

*Paul King*  
9/9  
*Paul King*



# **POOR QUALITY**

**The following pages are scanned at the best possible quality setting. The original pages are of poor quality and this is the best possible reproduction.**

UNITED STATES  
DEPARTMENT OF THE INTERIOR  
BUREAU OF LAND MANAGEMENT

RECEIPT AND ACCOUNTING ADVICE

NO. 2296672

08/10/95

Subject: CLAIM MAINTENANCE FEE 0000

Applicant: ROADPLANNER PROSPECTORS CLUB  
1025 N 31ST AVE  
DALLAS TX 75218

Remitter:

Assignor:

LEASE MANAGEMENT DATA  NEW  UPDATE  PAYMENT

ORIGINAL SERIAL NO.	ASG.	TYPE	ST.	CTY.	FUND SYMBOL	ACRES/UNITS	RATE

AMOUNT	ANV. DATE	EXP. DATE	BILL CYC.	S/C	DISTRICT	NEXT BILL	MISC. DATA	U of M	ACTUAL UNITS

ASSIGNMENT SERIAL NO.	ASG.	TYPE	ST.	CTY.	FUND SYMBOL	ACRES/UNITS	RATE

AMOUNT	ANV. DATE	EXP. DATE	BILL CYC.	S/C	DISTRICT	NEXT BILL	MISC. DATA	U of M	ACTUAL UNITS

APPLY REMITTANCE

ACTION	FUND SYMBOL	CTY.	AMOUNT
FILING FEE			
RENTAL			
UNEARNED			
REFUND			
TOTAL			
AMOUNT DUE			

Remarks:

BY:

DATE:

- Lease in Escrow?
- KGS?
- Auto Escalates?
- Auto Renew?

- Of Interest?
- Operating Rights?
- Operator
- Bond Filed?

FOR MMS USE ONLY

BILLEE NUMBER	FOREST REFUGE
OCS SECTION CODE	

292934 92203 248793 347608 329300 -1264-  
 23154 32903  
 129333 292017 38911 331232 247112  
 95193 127004 329800 291104  
 Name: Roadrunner Prospector's Club 4830 211542 339464 3084333  
 Address: P.O. Box 56804 74734 11413 326311  
 City/State/Zip: Phoenix, AZ. 85079 76950 45970 335424 326772  
 122389 112605 182212 62400 350275 328059  
 124534 130455 142355 177421 170911 174824

**MAINTENANCE FEE PAYMENT IN LIEU OF ASSESSMENT WORK FOR THE  
 UPCOMING ASSESSMENT YEAR BEGINNING SEPTEMBER 1, 1998.**

AMC #	Claim Name	County	County Data	Township	Range	Section
126406	La Siesta #2	Maricopa	15049 221-222	7N	3W	30
247112	Sando	Maricopa	85 0559653	7N	3W	28
291104	Cass #2	Maricopa	92 0366284	7N	3W	29
308433	Ocotillo #1	Maricopa	90 0506459	7N	3W	17 20
308434	Ocotillo #2	Maricopa	90 0506460	7N	3W	17,18
326311	Carrie #1	Maricopa	93 0174157	7N	3W	31
326312	Carrie #2	Maricopa	93 0174158	7N	3W	31
326313	Carrie #3	Maricopa	93 0174160	7N	3W	30
326314	Carrie #4	Maricopa	93 0174159	7N	3W	30
326315	Pennyweight #1	Maricopa	93 0174148	7N	3W	29
326316	Pennyweight #2	Maricopa	93 0174156	7N	3W	29
326317	Gold Club #1	Maricopa	93 0174154	7N	4W	13
326318	Gold Club #2	Maricopa	93 0174151	7N	4W	13
326319	Pat	Maricopa	93 0174152	7N	3W	31
326322	Double R	Maricopa	93 0174149	6N	4W	12
326323	Jake #1	Maricopa	93 0174147	7N	3W	29
326324	Jake #2	Maricopa	93 0174146	7N	3W	29
326325	Jake #3	Maricopa	93 0174145	7N	3W	29
326326	Ocotillo #3	Maricopa	93 0174155	7N	3W	17
326327	Pilgram #1	Maricopa	93 0174153	7N	3W	31
326772	Range Bull # 1	Maricopa	93 0363063	7N	3W	21
328698	Cass #4	Maricopa	93 0885578	7N	3W	29
328699	Cass #5	Maricopa	93 0885577	7N	3W	29
328700	Cass #6	Maricopa	93 0885576	7N	3W	29
328701	Cass #7	Maricopa	93 0885575	7N	3W	29
328702	Cass #8	Maricopa	93 0885574	7N	3W	29


235841  
 236096  
 244564  
 258455  
 280730  
 281321  
 300322  
 313834  
 325592  
 327992  
 330288  
 335315  
 340026  
 341304  
 341061  
 344350  
 345344  
 344338  
 345304  
 348302  
 347930  
 316492  
 329315

**VERIFIED**

**ENTERED IN COMPUTER**

The name and address of the owners of the Claim for which this is prepared is  
Roadrunner Prospector's Club Inc.  
P.O. Box 56804  
Phoenix, AZ. 85079 THIS IS NOT A CHANGE OF ADDRESS

Signature: Paul King Agent  
Christalena 8/25/98



PHOENIX, ARIZONA  
 1998 AUG 27 P 2:38  
 RECEIVED  
 B.L.M. STATE OFFICE

TSB  
 26





When recorded mail to:

Name: Roadrunner Prospector's Club  
Address: P.O. Box 56804  
City/State/Zip: Phoenix, AZ. 85079

**MAINTENANCE FEE PAYMENT IN LIEU OF ASSESSMENT WORK FOR THE  
UPCOMING ASSESSMENT YEAR BEGINNING SEPTEMBER 1, 1998.**

AMC #	Claim Name	County	County Data	Town-ship	Range	Section
326754	Keystone #1	Pinal	1922 836	5S	15E	4
326755	Keystone #2	Pinal	1922 838	5S	15E	4
326756	Keystone #3	Pinal	1922 840	5S	15E	4
326757	Keystone #4	Pinal	1922 842	5S	15E	4
326758	Keystone #5	Pinal	1922 844	5S	15E	4
326759	Keystone #6	Pinal	1922 846	5S	15E	4
326760	Keystone #7	Pinal	1922 848	5S	15E	4
326761	Keystone #8	Pinal	1922 850	5S	15E	4
326762	Keystone #9	Pinal	1922 852	5S	15E	4
326763	Keystone #10	Pinal	1922 854	5S	15E	4
326764	Keystone #11	Pinal	1922 856	5S	15E	4
326765	Keystone #12	Pinal	1922 858	5S	15E	4
326766	Keystone #13	Pinal	1922 860	5S	15E	4
326767	Keystone #14	Pinal	1922 862	5S	15E	4
326768	Keystone #15	Pinal	1922 864	4S	15E	33
326769	Keystone #16	Pinal	1922 866	4S	15E	33
326770	Keystone #17	Pinal	1922 868	4S	15E	33
326771	Keystone #18	Pinal	1922 870	4S	15E	33

VERIFIED  
8/15/98  
K

RECEIVED  
BLM ARIZONA STATE OFFICE  
1998 AUG 27 P 2:38  
PIPIRO, ARIZONA


The name and address of the owners of the Claim for which this is prepared is

Roadrunner Prospector's Club Inc.  
P.O. Box 56804  
Phoenix, AZ. 85079

THIS IS NOT A CHANGE OF ADDRESS

Signature: *Paul King Agent*

*Anna D. Waltman 8/25/98*



ENTERED IN COMPUTER  
11/10/98

18

When recorded mail to:

Name: Roadrunner Prospector's Club

Address: P.O. Box 56804

City/State/Zip: Phoenix, AZ. 85079

**MAINTENANCE FEE PAYMENT IN LIEU OF ASSESSMENT WORK FOR THE  
UPCOMING ASSESSMENT YEAR BEGINNING SEPTEMBER 1, 1998.**

AMC #	Claim Name	County	County Data	Town-ship	Range	Section
347608 ✓	Johnnie Lee	Pima	10610 574	19 S	16E	28
347609 ✓	Tom's Place	Pima	10610 578	19 S	16E	28

RECEIVED  
 B.L.M. AZ STATE OFFICE  
 1998 AUG 21 P 2:39  
 PHOENIX, ARIZONA  
 VERIFIED  
 8/5/98  
 [Signature]

The name and address of the owners of the Claim for which this is prepared is  
Roadrunner Prospector's Club Inc.  
P.O. Box 56804  
Phoenix, AZ 85079 THIS IS NOT A CHANGE OF ADDRESS

Signature: [Handwritten Signature]  
[Handwritten Signature] 8/5/98

1 of 1



ENTERED IN COMPUTER  
 11/10/98 [Signature]

② [Signature]

When recorded mail to:

Name: Roadrunner Prospector's Club

Address: P.O. Box 56804

City/State/Zip: Phoenix, AZ, 85079

**MAINTENANCE FEE PAYMENT IN LIEU OF ASSESSMENT WORK FOR THE  
UPCOMING ASSESSMENT YEAR BEGINNING SEPTEMBER 1, 1998.**

AMC #	Claim Name	County	County Data	Town-ship	Range	Section
38911	Diablo Placer	LaPaz	1089 958-959	4N	20W	24,25
232554	Megan Rose	LaPaz	85 16	4N	20W	26
248830	Sleeper	LaPaz	86 102	4N	20W	26
248832	Downstream	LaPaz	86 0567	4N	20W	26
259813	D6 Placer	LaPaz	86 4195	4N	20W	26
259814	Eastside Placed	LaPaz	86 4196	4N	20W	23
259815	Freeway Placer	LaPaz	86 4179	4N	20W	25
292017	C-6 Placer	LaPaz	86 6719	4N	20W	23
292924	CD7 Placer	LaPaz	86 6943	4N	20W	14,15,23

8615101  
VERIFIED

PHOENIX, ARIZONA

1998 AUG 27 P 2:39

RECEIVED  
B.L.M. AZ STATE OFFICE

The name and address of the owners of the Claim for which this is prepared is

Roadrunner Prospector's Club Inc.

P.O. Box 56804

Phoenix, AZ, 85079

THIS IS NOT A CHANGE OF ADDRESS

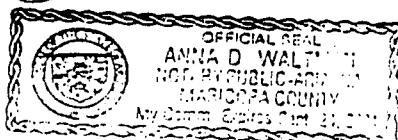
Signature:

*Walt King Agent*  
*Anna D. Waltra* 8/25/98

1 of 1

ENTERED IN COMPUTER

11/10/98 L



Feb 9

When recorded mail to:

Name: Roadrunner Prospector's Club

Address: P.O. Box 56804

City/State/Zip: Phoenix, AZ. 85079

**MAINTENANCE FEE PAYMENT IN LIEU OF ASSESSMENT WORK FOR THE  
UPCOMING ASSESSMENT YEAR BEGINNING SEPTEMBER 1, 1998.**

AMC #	Claim Name	County	County Data	Town-ship	Range	Section
36282	Bedrock #1	Gila	340 453-454	1N	13E	11
36283	Bedrock #2	Gila	598 690-691	1N	13E	11
127666	Diamond #1	Gila	598 692-693	1N	13E	14
127668	Diamond #3	Gila	598 694-695	1N	13E	11
127669	Diamond #4	Gila	529 222-223	1N	13E	2
127667	Diamond #2	Gila	598 690-691	1N	13E	14
211542	The Gamble	Gila	601 997-998	1N	13E	11

RECEIVED  
BLM, ARIZONA STATE OFFICE  
1998 AUG 21 P 2:39  
PHOENIX, ARIZONA

VERIFIED  
8/15/98

The name and address of the owners of the Claim for which this is prepared is

Roadrunner Prospector's Club Inc.


P.O. Box 56804

Phoenix, AZ. 85079

**THIS IS NOT A CHANGE OF ADDRESS**

Signature: Paul King August

Chris & Walter 8/25/98



ENTERED IN COMPUTER  
11/10/98 L

1 of 1

①



When recorded mail to:

Name: Roadrunner Prospector's Club  
Address: P.O. Box 56804  
City/State/Zip: Phoenix, AZ. 85079

**MAINTENANCE FEE PAYMENT IN LIEU OF ASSESSMENT WORK FOR THE  
UPCOMING ASSESSMENT YEAR BEGINNING SEPTEMBER 1, 1998.**

AMC #	Claim Name	County	County Data	Town-ship	Range	Section
11413	Wednesday Hope #4	Yavapai	1015 726	9.5N 10N	2E 2E	20 32
48976	Aquarius #1	Yavapai	0801 192	10N	2E	7
48977	Aquarius #3	Yavapai	0801 194	10N	2E	7 18
48978	Aquarius #4	Yavapai	0801 195	10N	2E	18
62606	Aquarius #2	Yavapai	1001 437	10N	2E	7
64830	Cat Claw	Yavapai	0912 239	9N	4W	6
74734	Sharon Lee #1	Yavapai	0912 397	11N	1E	35,36
74735	Sharon Lee #2	Yavapai	0912 398	11N	1E	35
74736	Sharon Lee #3	Yavapai	0912 399	10N	1E	2
74737	Sharon Lee #4	Yavapai	0912 400	10N	1E	1,2
76951	Merciful Heavens #2	Yavapai	0956 72	12N 11N	1W 1W	33 4
82213	Bean Bag #1	Yavapai	0965 338	12N	1W	28
89414	Bean Bag #2	Yavapai	1249 413	12N	1W	28
89420	Wolf 1	Yavapai	0961 673	11.5N	1E	31
89421	Wolf 2	Yavapai	0961 674	11.5N	1E	31
89422	Wolf 3	Yavapai	0961 675	11.5N	1E	31
89423	Wolf 4	Yavapai	0961 676	11.5N	1E	31
92803	Goodwin #1	Yavapai	1058 779	12N	1W	28 33

85/25/98  
VERIFIED

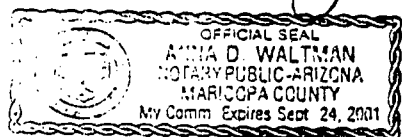
RECEIVED  
BIRMINGHAM OFFICE  
1998 AUG 27 P 2:39  
PHOENIX, ARIZONA

The name and address of the owners of the Claim for which this is prepared is

Roadrunner Prospector's Club Inc.  
P.O. Box 56804  
Phoenix, AZ. 85079

THIS IS NOT A CHANGE OF ADDRESS

Signature: *Nancy King Agent*



*Arina D. Waltman 8/25/98*

ENTERED IN BOOK  
11/10/98

18/138

When recorded mail to:

Name: Roadrunner Prospector's Club  
Address: P.O. Box 56804  
City/State/Zip: Phoenix, AZ. 85079

**MAINTENANCE FEE PAYMENT IN LIEU OF ASSESSMENT WORK FOR THE  
UPCOMING ASSESSMENT YEAR BEGINNING SEPTEMBER 1, 1998.**

AMC #	Claim Name	County	County Data	Township	Range	Section
95198	Gold Palace I	Yavapai	1256 447-448	12N	1W	19
95199	Gold Palace II	Yavapai	1256 450-451	12N	1W	19
95200	Gold Palace III	Yavapai	1256 453-454	12N	1W	19
95201	Gold Palace IV	Yavapai	1256 456-457	12N	1W	19
95202	Gold Palace V	Yavapai	1256 459-460	12N	1W	19
95203	More Than Lot Of Rock	Yavapai	1256 462-463	12N	1W	19
95204	Lots Of Rock	Yavapai	1256 465-466	12N	1W	19
95205	Gold Palace VIII	Yavapai	1256 468-469	12N	1W	30
96051	JDR 1	Yavapai	1267 825-826	12.5N	2W	21
96052	JDR 2	Yavapai	1267 827-828	12.5N	2W	21
96053	JDR 3	Yavapai	1267 829-830	12.5N 13N	2W 2W	21 33
102389	Mandella 2 & 3	Yavapai	1293 289-290	10N	2E	30
112605	Laura Kay #1	Yavapai	1331 563-565	10N	1E	12,13
112606	Janet Lynn #2	Yavapai	1331 561	10N	1E	12,13
126534	Mandella 6	Yavapai	1371 335-336	10N	2E	31
126535	Mandella 7	Yavapai	1437 985	10N	2E	30
126536	Mandella 8	Yavapai	1371 339-340	10N	2E	30
126537	Mandella 9	Yavapai	1371 341-342	10N	2E	30
126538	Mandella 10	Yavapai	1371 343-344	10N	2E	31
129334	Mandella 12	Yavapai	1376 706-708	10N	2E	30
130489	Protecto #2	Yavapai	1381 826-827	12N	1W	33
142356	Donkey Mine #4	Yavapai	1422 292-293	12N	1W	33
157621	Mandella 14	Yavapai	1436 981-982	10N	2E	30

8615141  
VERIFIED

PHOENIX, ARIZONA

1998 AUG 27 P 2:39

RECEIVED  
BLM STATE OFFICE

The name and address of the owners of the Claim for which this is prepared is

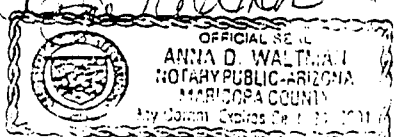
**Roadrunner Prospector's Club Inc.**  
**P.O. Box 56804**  
**Phoenix, AZ. 85079**

THIS IS NOT A CHANGE OF ADDRESS

Signature:

*Ann King Agent*

*Christa J. Walker 8/25/98*



ENTERED  
11/10/98

2 of 6  
TSS  
23

When recorded mail to:

Name: Roadrunner Prospector's Club  
Address: P.O. Box 56804  
City/State/Zip: Phoenix, AZ, 85079

**MAINTENANCE FEE PAYMENT IN LIEU OF ASSESSMENT WORK FOR THE  
UPCOMING ASSESSMENT YEAR BEGINNING SEPTEMBER 1, 1998.**

AMC #	Claim Name	County	County Data	Town-ship	Range	Section
170911	Wednesday Hope #1	Yavapai	1467 691	10N	2E	31
174224	Big Rock #1	Yavapai	1469 76-77	12N	1W	12,11
174225	Big Rock #2	Yavapai	1469 78-79	12N	1W	10
191670	Roadrunner #1	Yavapai	1514 754-755	12.5N	1W	25
191671	Roadrunner #2	Yavapai	1514 756-757	12.5N	1W	25
196365	Turkey Buzzard #1	Yavapai	1529 712	11N	3E	30
235841	Betty 4	Yavapai	1713 778	12N	1W	14
235842	Betty 5	Yavapai	1713 780	12N	1W	14
236096	Gary's Place #1A	Yavapai	1714 194	12N	1W	14
244561	Gold Dust #2	Yavapai	1781 512	11N	3E	30
258455	Turkey Buzzard Ext.	Yavapai	1838 870	11N	3E	30
258456	Turkey Buzzard #2	Yavapai	1838 872	11N	3E	30
258457	Turkey Buzzard #3	Yavapai	1838 874	11N	3E	30
258458	Turkey Buzzard #4	Yavapai	1838 876	11N	3E	30
280730	Camp #1	Yavapai	2016 295	12N	1W	28,33
280731	Camp #2	Yavapai	2017 343-344	12N	1W	33
281321	Camp #3	Yavapai	2017 952	12N	1W	28
281322	Camp #4	Yavapai	2017 954	12N	1W	28
300332	Wolf 5	Yavapai	2208 526-527	11.5N	1E	31
300333	Wolf 6	Yavapai	2208 524-525	11N	1E	6
313839	RR Humbug #1	Yavapai	2352 464	8N	1E	31
313840	RR Humbug #2	Yavapai	2352 401	8N	1E	31

8/25/98  
VERIFIED

The name and address of the owners of the Claim for which this is prepared is

Roadrunner Prospector's Club Inc.  
P.O. Box 56804  
Phoenix, AZ, 85079

THIS IS NOT A CHANGE OF ADDRESS


Signature: *Wendy King Agent*

*Christa Johnson 8/25/98*

PHOENIX, ARIZONA

1998 AUG 21 P 2: 39

RECEIVED  
BLM STATE OFFICE  
of 6



11/10/98

22

When recorded mail to:

Name: Roadrunner Prospector's Club  
Address: P.O. Box 56804  
City/State/Zip: Phoenix, AZ. 85079

**MAINTENANCE FEE PAYMENT IN LIEU OF ASSESSMENT WORK FOR THE  
UPCOMING ASSESSMENT YEAR BEGINNING SEPTEMBER 1, 1998.**

AMC #	Claim Name	County	County Data		Township	Range	Section
314304	Oro De Valenzuela	Yavapai	3436	378-002	11N	1E	14
314631	RR Humbug #3	Yavapai	2360	845	8N	1E	29,30,31
316493	Aquarius Extension	Yavapai	2402	767	10N	2E	18
321061	Lefty #2	Yavapai	2479	560-561	8N	1E	30
327992	Hidden Treasure	Yavapai	2702	537-538	12N	2W	25,30,36
328593	CeeDee #2	Yavapai	2742	961	8N	1W	5
328594	CeeDee #3	Yavapai	2742	963	8N	1W	5
328595	CeeDee #4	Yavapai	2742	965	8N	1W	5
328597	CeeDee #7	Yavapai	2742	969	8N	1W	4
328598	CeeDee #8	Yavapai	2742	971	8N	1W	4
328600	D. Udder 2	Yavapai	2742	975	8N	1W	14
328601	D. Udder 3	Yavapai	2742	977	8N	1W	14
328602	D. Udder 4	Yavapai	2742	979	8N	1W	14
328603	D. Udder 5	Yavapai	2742	981	8N	1W	23
328604	D. Udder 6	Yavapai	2742	983	8N	1W	23
328605	Burro #1	Yavapai	2742	988-989	12N	1W	33
328606	Burro #2	Yavapai	2742	986-978	11N	1W	4
335315	Lady Bug	Yavapai	3072	835-003	13N	2W	33
336288	Brave #1	Yavapai	3124	365-366	10N	2W	6
336289	Brave #2	Yavapai	3124	367-368	10N	2W	6
336290	Brave #3	Yavapai	3124	369-370	10N	2W	6
336291	Brave #4	Yavapai	3124	371-372	10N	2W	6

VERIFIED  
8/15/98

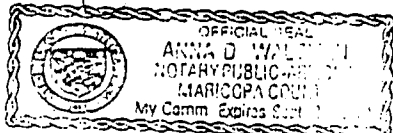
The name and address of the owners of the Claim for which this is prepared is

Roadrunner Prospector's Club Inc.  
P.O. Box 56804  
Phoenix, AZ. 85079

THIS IS NOT A CHANGE OF ADDRESS

Signature:

*Alfred Key Agent*  
*Cheryl Saltman 8/21/98*



PROCESSED IN ARIZONA

RECEIVED  
DEPT. OF STATE OFFICE  
1998 AUG 27 P 2:39

11110198

23



When recorded mail to:

Name: Roadrunner Prospector's Club

Address: P.O. Box 56804

City/State/Zip: Phoenix, AZ. 85079

**MAINTENANCE FEE PAYMENT IN LIEU OF ASSESSMENT WORK FOR THE  
UPCOMING ASSESSMENT YEAR BEGINNING SEPTEMBER 1, 1998.**

AMC #	Claim Name	County	County Data	Town-ship	Range	Section
328690	Calf #2	Yavapai	2746 689	8N	1W	10
328691	Calf #3	Yavapai	2746 691	8N	1W	10
328692	Calf #4	Yavapai	2746 693	8N	1W	10
328693	Calf #5	Yavapai	2746 695	8N	1W	10
328694	D. Udder 7	Yavapai	2746 697	8N	1W	23
328695	D. Udder 8	Yavapai	2746 699	8N	1W	23
328696	D. Udder 9	Yavapai	2746 701	8N	1W	14
328703	CeeDee #1	Yavapai	2746 703	8N	1W	5
328704	CeeDee #5	Yavapai	2746 705	8N	1W	5
328705	Genes Dream	Yavapai	2746 707-708	9.5N	2E	20,21
329318	Blasted Flats	Yavapai	2777 216	11N	1W	4
329388	Bad Luck	Yavapai	2780 912-913	12N	1W	14 23
329389	No Luck	Yavapai	2780 914-915	12N	1W	23
329390	Good Luck	Yavapai	2780 916-917	12N	1W	23 24
329391	Great Luck	Yavapai	2780 918-919	12N	1W	24
329392	Clinton	Yavapai	2780 920-921	12N	1W	30
				12N	2W	25
329393	Clyde	Yavapai	2780 922-923	12N	1W	30
				12N	2W	25
329394	Bonny	Yavapai	2780 924-925	12N	1W	30

8/25/98  
VERIFIED

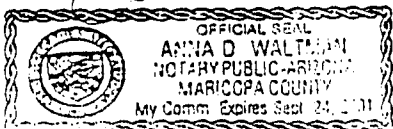
The name and address of the owners of the Claim for which this is prepared is

Roadrunner Prospector's Club Inc.  
P.O. Box 56804  
Phoenix, AZ, 85079

THIS IS NOT A CHANGE OF ADDRESS

Signature:

*Wendy King Agent*  
*Chris DeWalt 8/25/98*



PHOENIX, ARIZONA

1998 AUG 27 P. 2: 39

RECEIVED  
BLM. STATE OFFICE

COMPUTER  
11/10/98

13

When recorded mail to:

Name: Roadrunner Prospector's Club  
Address: P.O. Box 56804  
City/State/Zip: Phoenix, AZ. 85079

**MAINTENANCE FEE PAYMENT IN LIEU OF ASSESSMENT WORK FOR THE  
UPCOMING ASSESSMENT YEAR BEGINNING SEPTEMBER 1, 1998.**

AMC #	Claim Name	County	County Data	Town-ship	Range	Section
344338	Ambush Canyon	Yavapai	3353 481-482	7N	2W	10
344339	Hideout	Yavapai	3353 483-484	7N	2W	10
344340	Hold-up Creek	Yavapai	3353 485-486	7N	2W	10
344341	Picnic Placer	Yavapai	3353 487-488	7N	2W	10
344342	Katti's Place	Yavapai	3353 489-490	7N	2W	11
344343	Tres Creeks	Yavapai	3353 491-492	7N	2W	10
344344	Bitter Creek Stage Stop	Yavapai	3353 461-462	7N	2W	9
344345	Dos Creeks	Yavapai	3353 463-464	7N	2W	9
344346	Grand View	Yavapai	3353 465-466	7N	2W	9
344347	Patty Lou	Yavapai	3353 467-468	7N	2W	9
344348	Up There	Yavapai	3353 469-470	7N	2W	9
344349	Wild Burro	Yavapai	3353 471-472	7N	2W	9
344350	Bitter Creek Flats	Yavapai	3353 473-474	7N	2W	11
344351	Champie	Yavapai	3353 475-476	8N	1W	28
344352	Horseshoe Bend	Yavapai	3353 477-478	8N	1W	28
344353	Red Creek	Yavapai	3353 479-480	8N	1W	28
345304	Resort # 1	Yavapai	3426 885-002	8N	1W	23
345305	Resort # 2	Yavapai	3426 885-002	8N	1W	23

VERIFIED  
8/15/98

PHOENIX, ARIZONA

1998 AUG 27 P 2:39

RECEIVED  
BLM. AZ STATE OFFICE


The name and address of the owners of the Claim for which this is prepared is

Roadrunner Prospector's Club Inc.  
P.O. Box 56804  
Phoenix, AZ. 85079

THIS IS NOT A CHANGE OF ADDRESS

Signature: David King Agent

Anna D. Waltman 8/21/98



ENTERED IN COMPUTER

11/10/98

18

When recorded mail to:

Name: Roadrunner Prospector's Club  
Address: P.O. Box 56804  
City/State/Zip: Phoenix, AZ. 85079

**MAINTENANCE FEE PAYMENT IN LIEU OF ASSESSMENT WORK FOR THE  
UPCOMING ASSESSMENT YEAR BEGINNING SEPTEMBER 1, 1998.**

AMC #	Claim Name	County	County Data	Town-ship	Range	Section
327930	Red Bird # 7	Maricopa	93 0897433	7N	3W	17
327931	Red Bird # 8	Maricopa	93 0897432	7N	3W	20
328302	Red Bird # 9	Maricopa	93 0897431	7N	3W	17
328303	Red Bird # 10	Maricopa	93 0819961	7N	3W	17

PHOENIX, ARIZONA

1998 AUG 27 P 2: 39

RECEIVED  
B.L.M. AZ STATE OFFICE

86151/21  
VERIFIED


The name and address of the owners of the Claim for which this is prepared is

Roadrunner Prospector's Club Inc.  
P.O. Box 56804  
Phoenix, AZ. 85079

**THIS IS NOT A CHANGE OF ADDRESS**

Signature: Aurora C. Rocha Agent

2 of 2



STATE OF ARIZONA  
COUNTY OF MARICOPA  
This instrument was acknowledged before me this 26 day of  
Aug, 19 98, by Aurora C. Rocha  
in witness whereof I herewith set my hand and official seal.  
Aurora C. Rocha, NOTARY PUBLIC

ENTERED IN COMPUTER  
11 110198 L

AS  
H

UNITED STATES  
DEPARTMENT OF THE INTERIOR  
BUREAU OF LAND MANAGEMENT

RECEIPT AND ACCOUNTING ADVICE

No. 2383783 01

38. AC

08. 27. 98

Subject: CLAIM MAINTENANCE FEE 1998 DWS

11. 13

20,600.00

Applicant:

WATKINSON PRODUCTIONS  
INC., INC.  
P.O. BOX 2800  
PHOENIX, AZ 85001

BANK OF AMERICA

Remitter:

Assignor:

LEASE MANAGEMENT DATA									
ORIGINAL SERIAL NO.	ASG.	TYPE	ST.	CTY.	FUND SYMBOL			ACRES/UNITS	RATE
AMOUNT	ANV. DATE	EXP. DATE	BILL CYC.	S/C	DISTRICT	NEXT BILL	MISC. DATA	U of M	ACTUAL UNITS
ASSIGNMENT SERIAL NO.	ASG.	TYPE	ST.	CTY.	FUND SYMBOL			ACRES/UNITS	RATE
AMOUNT	ANV. DATE	EXP. DATE	BILL CYC.	S/C	DISTRICT	NEXT BILL	MISC. DATA	U of M	ACTUAL UNITS
APPLY REMITTANCE									
ACTION	FUND SYMBOL	CTY.	AMOUNT	Remarks:					
FILING FEE									
RENTAL									
UNEARNED									
REFUND									
TOTAL									
AMOUNT DUE									
<input type="checkbox"/> Lease in Escrow? <input type="checkbox"/> KGS? <input type="checkbox"/> Auto Escalates? <input type="checkbox"/> Auto Renew?				Of Interest? Operating Rights? Operator Bond Filed?					
				<b>FOR MMS USE ONLY</b> BILLEE NUMBER OCS SECTION CODE FOREST REFUGE					

BY:

DATE:





UNITED STATES  
DEPARTMENT OF THE INTERIOR  
BUREAU OF LAND MANAGEMENT

RECEIPT AND ACCOUNTING ADVICE

No. 2372771

TC/AZ 08/28/97

Subject: CLAIM MAINTENANCE FEE 1998 - 199 2 52 13 19,900.00

Applicant:  
ROADRUNNER PROSPECTORS CLUB  
3935 N 31ST AVE  
PHOENIX AZ 85017

CK 3382  
Remitter: 602-274-2521

Assignor:

LEASE MANAGEMENT DATA										
<input type="checkbox"/> NEW <input type="checkbox"/> UPDATE <input type="checkbox"/> PAYMENT										
ORIGINAL SERIAL NO.	ASG.	TYPE	ST.	CTY.	FUND SYMBOL			ACRES/UNITS	RATE	
AMC 314631, ET AL										
AMOUNT	ANV. DATE	EXP. DATE	BILL CYC.	S/C	DISTRICT	NEXT BILL	MISC. DATA	U of M	ACTUAL UNITS	
ASSIGNMENT SERIAL NO.	ASG.	TYPE	ST.	CTY.	FUND SYMBOL			ACRES/UNITS	RATE	
AMOUNT	ANV. DATE	EXP. DATE	BILL CYC.	S/C	DISTRICT	NEXT BILL	MISC. DATA	U of M	ACTUAL UNITS	

APPLY REMITTANCE			
ACTION	FUND SYMBOL	CTY.	AMOUNT
FILING FEE			
RENTAL			
UNEARNED			
REFUND			
TOTAL			
AMOUNT DUE			

Remarks:

BY: \_\_\_\_\_ DATE: \_\_\_\_\_

- Lease in Escrow?
- KGS?                      Of Interest?
- Auto Escalates?            Operating Rights?
- Auto Renew?                Operator
- Bond Filed?

FOR MMS USE ONLY	
BILLEE NUMBER	FOREST REFUGE
OCS SECTION CODE	

*Jony Smith made copies*

**NOTICE!!**

**These documents have been scanned!**

**Do not place un-scanned documents beneath this notice!**

**Do not remove this notice from this file!**

GPO Jacket No. 560-102  
Print Order 61540  
Rise Business Services, LLC  
Job=AZ15 7/3/2019



Box Number= AZ15148



Claim Begin-End: AMC347608-AMC347609

**5 Miscellaneous**



AZ15148-4 AMC348024-AMC347702



**NO  
DOCUMENTS  
FOUND**

NO DOCUMENTS FOUND  
NO DOCUMENTS FOUND



**NOTICE!!**

**These documents have been scanned!**

**Do not place un-scanned documents beneath this notice!**

**Do not remove this notice from this file!**

GPO Jacket No. 560-102  
Print Order 61540  
Rise Business Services, LLC  
Job=AZ15 7/3/2019



Box Number= AZ15148



Claim Begin-End: AMC347608-AMC347609

**6 Location Notices-Amendments and Supporting Documents**



AZ15148-4 AMC348024-AMC347702



AZ-1274-4  
(June 1987)

DEPARTMENT OF THE INTERIOR  
BUREAU OF LAND MANAGEMENT  
ARIZONA STATE OFFICE

EXAMINATION OF CASE FILE

A SEPARATE FORM MUST BE COMPLETED FOR EACH LEAD SERIAL NUMBER:

SERIAL NUMBER	TYPE OF CASE
347608	PL MINING CLAIM

I Lauren W. Carter HAVE READ AND UNDERSTOOD THE WARNINGS RELATIVE TO TITLE 18 U.S.C. 1001 AND 2071 PRINTED ON THIS FORM AND REQUEST TO EXAMINE THE CASE RECORD BEARING THE ABOVE SERIAL NUMBER OR NAME. I AGREE NOT TO REMOVE OR ALTER THE CONTENTS OF THIS FILE IN ANY MANNER WHATSOEVER AND NOT TO REMOVE THE FILE FROM THE ROOM DESIGNATED FOR PUBLIC EXAMINATION OF SUCH RECORDS.

NAME: <u>Lauren W. Carter</u>	DATE: <u>2-8-00</u>
ADDRESS: <u>6001 W. Avalon Dr.</u>	
<u>Phx AZ 85033</u>	

(PLEASE PRINT INCLUDING ZIP CODE)

\*\*\*\*\*

- WARNING -

Title 18 U.S. Code 1001. Statements or entries generally

Whoever, in any manner within the jurisdiction of any department or agency of the United States knowingly and willfully falsifies, conceals or covers up by any trick, scheme, or a device a material fact, or makes any false, fictitious or fraudulent statements or representations, or makes or uses any false writing or document knowing the same to contain any false, fictitious or fraudulent statement or entry, shall be fined not more than \$10,000 or imprisoned not more than five years, or both.

- Warning -

Title 18 U.S. Code 2071. Concealment, removal or mutilation generally

Whoever, willfully and unlawfully conceals, removes, mutilates, obliterates, or destroys, or attempts to do so, or, with intent to do so takes and carries away any record, proceeding, map book, paper, document, or other thing, filed or deposited with any clerk or officer of any court of the United States, or in any public office, or with any judicial or public officer of the United States, shall be fined not more than \$2,000 or imprisoned not more than three years.



AZ-1274-4  
(June 1987)

DEPARTMENT OF THE INTERIOR  
BUREAU OF LAND MANAGEMENT  
ARIZONA STATE OFFICE

EXAMINATION OF CASE FILE

A SEPARATE FORM MUST BE COMPLETED FOR EACH LEAD SERIAL NUMBER:

SERIAL NUMBER	TYPE OF CASE
347608	MINING CLAIM


I \_\_\_\_\_ HAVE READ AND UNDERSTOOD THE WARNINGS RELATIVE TO TITLE 18 U.S.C. 1001 AND 2071 PRINTED ON THIS FORM AND REQUEST TO EXAMINE THE CASE RECORD BEARING THE ABOVE SERIAL NUMBER OR NAME. I AGREE NOT TO REMOVE OR ALTER THE CONTENTS OF THIS FILE IN ANY MANNER WHATSOEVER AND NOT TO REMOVE THE FILE FROM THE ROOM DESIGNATED FOR PUBLIC EXAMINATION OF SUCH RECORDS.

NAME: <u>BOB TREMEDICK</u>	DATE: <u>10-1-98</u>
ADDRESS: <u>6001 E PIMA #59</u>	
<u>TUCSON AZ 85712</u>	

(PLEASE PRINT INCLUDING ZIP CODE)

\*\*\*\*\*

- WARNING -



Title 18 U.S. Code 1001. Statements or entries generally

Whoever, in any manner within the jurisdiction of any department or agency of the United States knowingly and willfully falsifies, conceals or covers up by any trick, scheme, or a device a material fact, or makes any false, fictitious or fraudulent statements or representations, or makes or uses any false writing or document knowing the same to contain any false, fictitious or fraudulent statement or entry, shall be fined not more than \$10,000 or imprisoned not more than five years, or both.

- Warning -

Title 18 U.S. Code 2071. Concealment, removal or mutilation generally

Whoever, willfully and unlawfully conceals, removes, mutilates, obliterates, or destroys, or attempts to do so, or, with intent to do so takes and carries away any record, proceeding, map book, paper, document, or other thing, filed or deposited with any clerk or officer of any court of the United States, or in any public office, or with any judicial or public officer of the United States, shall be fined not more than \$2,000 or imprisoned not more than three years.



AZ-1274-4  
(June 1987)

UNITED STATES DEPARTMENT OF THE INTERIOR  
BUREAU OF LAND MANAGEMENT  
ARIZONA STATE OFFICE

EXAMINATION OF CASE FILE

A SEPARATE FORM MUST BE COMPLETED FOR EACH LEAD SERIAL NUMBER

SERIAL NUMBER 347608	TYPE OF CASE MINING CLAIM
-------------------------	------------------------------

I Anthony J. Cutinello (Signature) HAVE READ AND UNDERSTOOD THE WARNINGS  
RELATIVE TO TITLE 18 U.S.C. 1001 AND 2071 PRINTED ON THIS FORM AND REQUEST TO  
EXAMINE THE CASE RECORD BEARING THE ABOVE SERIAL NUMBER OR NAME. I AGREE NOT  
TO REMOVE OR ALTER THE CONTENTS OF THIS FILE IN ANY MANNER WHATSOEVER AND NOT  
TO REMOVE THE FILE FROM THE ROOM DESIGNATED FOR PUBLIC EXAMINATION OF SUCH  
RECORDS.

Anthony J. Cutinello DATE 2-26-98  
PRINT NAME  
PO Box 4018  
Pinetop, AZ 85935  
ADDRESS (PLEASE PRINT AND INCLUDE ZIP CODE)

-WARNING-

Title 18 U.S. Code 1001. Statements or entries generally

Whoever, in any manner within the jurisdiction of any department or agency of the United States knowingly and willfully falsifies, conceals or covers up by any trick, scheme, or device a material fact, or makes any false, fictitious or fraudulent statements or representations, or makes or uses any false writing or document knowing the same to contain any false, fictitious or fraudulent statement or entry, shall be fined not more than \$10,000 or imprisoned not more than five years, or both.

-WARNING-

Title 18 U.S. Code 2071. Concealment, removal or mutilation generally

Whoever, willfully and unlawfully conceals, removes, mutilates, obliterates, or destroys, or attempts to do so, or, with intent to do so takes and carries away any record, proceeding, map, book, paper, document, or other thing, filed or deposited with any clerk or officer of any court of the United States, or in any public office, or with any judicial or public officer of the United States, shall be fined not more than \$2,000 or imprisoned not more than three years.



PK

dw

MINING CLAIM STATUS REPORT

Lead Serial No. A MC 347608 THROUGH A MC 347609

No. of Lode Claims \_\_\_\_\_

STATUS CHECKED BY Paul  
Enter Action Code 669

No. of Placer Claims 2

No. of Association Placer \_\_\_\_\_  
(Not Enough Locators Send Form Ltr.)

MTP CHECKED Paul  
(Reduced Size Copy Enclosed)

No. of Mill Sites \_\_\_\_\_

ORCA GEO CHECKED System Down  
(Copy Enclosed)

No. of Tunnel Sites \_\_\_\_\_

Timely Filed  YES  NO

WILDERNESS (WA) AREA CHECKED PK

Service Charge Correct  YES  NO  
(This is Curable)

WHICH WA \_\_\_\_\_

Location Fee Correct  YES  NO

Maintenance Fee Correct  YES  NO

Amount Paid \$ 270.00

Shortage \$ 0 Overage \$ 0

Over-the-Counter \_\_\_\_\_ Mail \_\_\_\_\_

Township(s) 19S

Range(s) 16E

Section(s) 26

GENERAL JURISDICTION OF: BLM \_\_\_\_\_ (or) WHICH NATIONAL FOREST Coronado

Enter Code 880 On Split Estate Land (Show Type of Patent - SX, PX, SRHE etc)

Enter Code 267 For Stockraising Homestead When Proper Notice Has Been Filed

STATUS.

CLAIMS PARTIALLY VOID: Private Minerals \_\_\_\_\_ Withdrawn \_\_\_\_\_ Other \_\_\_\_\_

CLAIMS VOID: Private Minerals \_\_\_\_\_ Withdrawn \_\_\_\_\_ Other \_\_\_\_\_

ADD: DATE RECEIVED, ACTION CODE 482, IN REMARKS: 1995, 1996, 1997, 1998

SPECIAL INSTRUCTIONS FOR DATA INPUT: \_\_\_\_\_

COMMENTS \_\_\_\_\_

When recorded, mail to:

Name: Roadrunner Prospectors Club Inc.

Address: P.O. Box 56804

City/State/Zip Phoenix, AZ 85079

RECEIVED  
B.I.M.  
ARIZONA STATE OFFICE  
JUL 31 11 29 AM '97  
TMS

Space above this line for Recorder's use

### NOTICE OF MINING CLAIM

1. TYPE OF NOTICE:  Location  Amendment  Relocation

2. TYPE OF CLAIM:  Placer  Lode

3. The name and address of the locator is

Name: Roadrunner Prospectors Club Inc.

Address: P.O. Box 56804

City/State/Zip Phoenix, AZ 85079

RECEIVED  
B.I.M.  
ARIZONA STATE OFFICE  
AUG 12 11 38 AM '97  
PHOENIX, ARIZONA

4. The name of the claim is JOHNNIE LEE

5. The date of the location is MAY 24 1997

6. The claim is 1320 feet long and 660 feet wide.

The distance from the location monument to each end of the claim is

1320 feet in a EAST direction and  
660 feet in a South direction

7. The general course of the claim is from the WEST to the EAST

8. The location of the claim is in Section 28, Township 19S, Range 16E,  
Gila and Salt River Base and Meridian, GREATERVILLE Mining District,  
PIMA County, State of Arizona

9. If amending or relocating, the previous claim name was \_\_\_\_\_  
recorded in Docket(Book) \_\_\_\_\_ page(s) \_\_\_\_\_  
\_\_\_\_\_ Mining District, \_\_\_\_\_ County, State of \_\_\_\_\_

10. The location of the claim with reference to a natural object or permanent monument is:  
LOCATION MONUMENT IS AT 1/4 SECTION SURVEY MARKER  
OF SEC 28 & 29, 19 SOUTH, 16 EAST

Dated: 8/12/97

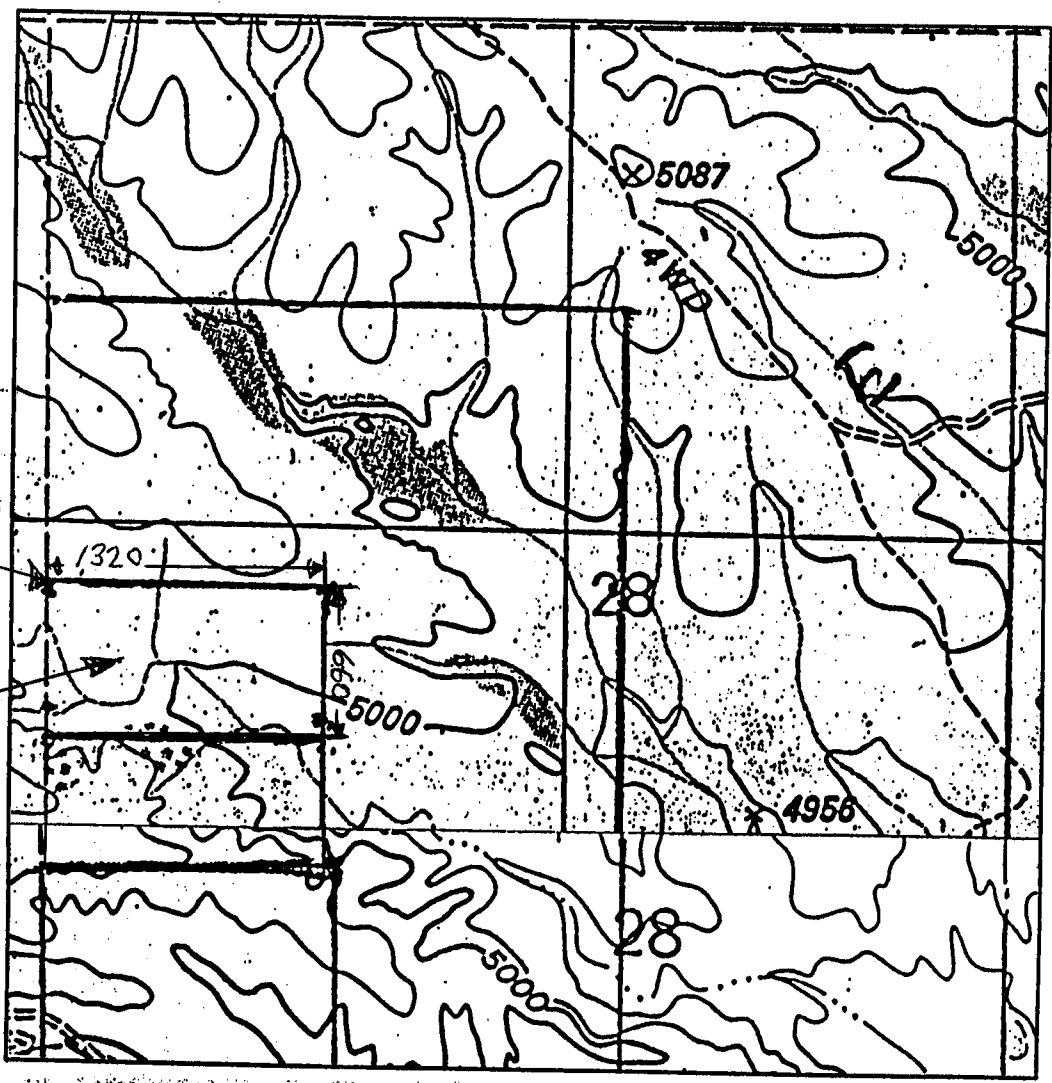
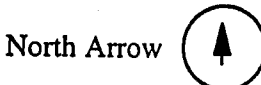
Paul King (Agent)  
Signature  
P.O. Box 56804  
Address  
Phoenix, AZ 85079  
City/State/Zip

A MC 347608

# MAP OF MINING CLAIM LOCATION

1. The name of the claim is JOHNNIE LEE
2. The North West corner of the claim is 0 feet in a \_\_\_\_\_ direction to a survey monument or permanent natural object described as 1/4 SECTION SURVEY MARKER OF SECTION 28 & 29 OF 19 SOUTH 16 EAST
3. The type of location monument is Steel Post  
The type of corner end monuments are Steel Posts
4. The bearing and distance between the corners of the claim are beginning at the N/W corner of the claim, then 1320 feet in a East direction to the N/E corner, then 660 feet in a South direction to the S/E corner, then 1320 feet in a West direction to the S/W corner, then 660 feet in a North direction to the point of beginning.

## MAP



Location Monument  
JOHNNIE LEE

Section 28 Township 19 South Range 16 East  
Gila and Salt River Base and Meridian  
8/12/97 Dated  
David King (AGENT) Signature

When recorded, mail to:

Name: Roadrunner Prospectors Club Inc.

Address: P.O. Box 56804

City/State/Zip Phoenix, AZ 85079

RECEIVED  
BLM  
ARIZONA STATE OFFICE  
JUL 31 11 25 AM '97  
MMS

Space above this line for Recorder's use

### NOTICE OF MINING CLAIM

1. TYPE OF NOTICE:  Location  Amendment  Relocation

2. TYPE OF CLAIM:  Placer  Lode

3. The name and address of the locator is

Name: Roadrunner Prospectors Club Inc.

Address: P.O. Box 56804

City/State/Zip Phoenix, AZ 85079

RECEIVED  
BLM  
ARIZONA STATE OFFICE  
AUG 12 11 38 AM '97  
PHOENIX, ARIZONA

4. The name of the claim is TOM'S PLACE

5. The date of the location is MAY 24 1997

6. The claim is 1320 feet long and 660 feet wide.

The distance from the location monument to each end of the claim is

1320 feet in a EAST direction and

660 feet in a South direction

7. The general course of the claim is from the West to the EAST

8. The location of the claim is in Section 28, Township 19 south, Range 16 EAST,

Gila and Salt River Base and Meridian, GREATERVILLE Mining District,

PIMA County, State of Arizona

9. If amending or relocating, the previous claim name was \_\_\_\_\_

recorded in Docket(Book) \_\_\_\_\_ page(s) \_\_\_\_\_

\_\_\_\_\_ Mining District, \_\_\_\_\_ County, State of \_\_\_\_\_

10. The location of the claim with reference to a natural object or permanent monument is:

LOCATION MONUMENT IS 660 FEET South of 1/4 SECTION  
SURVEY MARKER OF SECTION 28 & 29 OF Township  
19 South, RANGE 16 EAST.

Dated: 8/12/97

David King (AGENT)  
Signature

P.O. Box 56804  
Address

Phoenix, AZ 85079  
City/State/Zip

MC 347609



# MAFUF MINING CLAIM LOCATION

1. The name of the claim is Tom's PLACE
2. The North West corner of the claim is 660 feet in a South direction to a survey monument or permanent natural object described as 1/4 SECTION SURVEY MARKER OF SECTION 28 & 29
3. The type of location monument is Steel Post  
The type of corner end monuments are Steel Posts
4. The bearing and distance between the corners of the claim are beginning at the North West corner of the claim, then 1320 feet in a EAST direction to the NORtheast corner, then 660 feet in a South direction to the Southeast corner, then 1320 feet in a WEST direction to the Southwest corner, then 660 feet in a North direction to the point of beginning.

## MAP

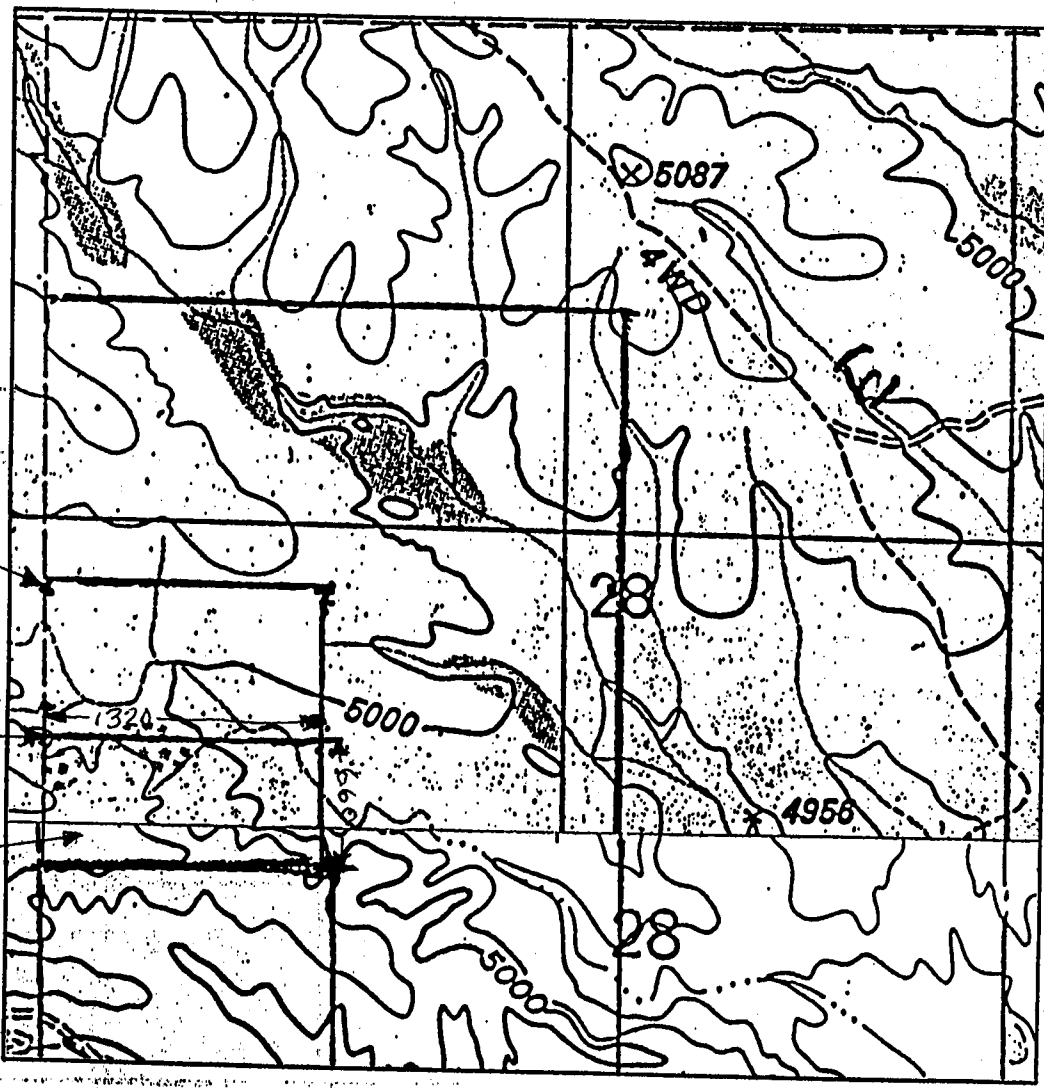
North Arrow



1/4 SECTION MARKER

LOCATION MONUMENT

Tom's PLACE



Section 28 Township 19 south Range 16 EAST

Gila and Salt River Base and Meridian

8/12/97

Dated

Naul Kwij (Agent)

Signature



UNITED STATES  
DEPARTMENT OF THE INTERIOR  
BUREAU OF LAND MANAGEMENT

(Return Address)

State \_\_\_\_\_ Office \_\_\_\_\_

AN EQUAL OPPORTUNITY EMPLOYER

OFFICIAL BUSINESS  
PENALTY FOR PRIVATE USE, \$300

**BUREAU OF LAND MANAGEMENT  
DENVER FEDERAL CENTER  
BUILDING 50, SC-610  
P.O. BOX 25047  
DENVER, COLORADO 80225-0047**

**FINANCIAL DOCUMENTS  
ONLY**

- SC-613C = PRODUCTION SCHEDULING SECTION**
- SC-615 = GENERAL ACCOUNTING BRANCH**
- SC-616 = ADMINISTRATIVE AND CUSTOMER PAYMENTS BRANCH**



**SC-613C PRODUCTION SCHEDULING SECTION**

Deposit Tickets (SF-215) Including Supporting Documents,  
e.g., Form 1370-35, 1370-40, etc.

Progress Reports (Form 1681-6)

Payroll Change Forms (FB-315)

Automated Payroll Correction Letters (FB305PP1)

Automated Refunds (Form 1374-1)

Adjustments to Lease (Form 1370-11 & Form 1371-18)

Refund Data Sheet (Form 1374-1) Including

DFS (Form 1310-5) or CDS (Form 1370-35)

**SC-615 GENERAL ACCOUNTING BRANCH**

Collection Transmittals (Form 1370-8 only) - Enclosed

Debit Vouchers (SF-5515)

Fund Transfers Between Agencies (SF-1081 Collection Refunds)

OPAC

Fuel & Oil Issue Record (Form 1520-28)

Motor Vehicle Petroleum Issue Record -  
Reimbursable (GSA Form 1374-A)

Emergency Firefighter Payrolls

Stores Control Register (Form 1520-6)

Receiving Report for Stores (DI-102)

Report of Survey for Stores (DI-103)

Transfer of Property for Stores (DI-104)

Inventory of Property for Stores (DI-106)

Reimbursable Work Project Authorization (Form 1681-3)

Final Salary Clearance (Form 1340-2) - Enclosed

Balanced Standard Voucher (Temporary Form 1310-21)

Project Number Assignment Form (Temporary Form 1310-12)

**SC-616 ADMINISTRATIVE AND CUSTOMER PAYMENTS BRANCH**

Travel Advance Requests (SF-1038) - Enclosed

Travel Vouchers (SF-1012) - Enclosed

Travel Authorizations (DI-1020) - Enclosed

Reimbursement Vouchers (SF-1129 Imprest) - Enclosed

Final Salary Clearance (Form 1340-2) - Enclosed

All Payment Invoices:

Document Face Sheets for Obligations & Payments (1310-5)

Purchase Orders (Pink & Blue) (OF-347)

Purchase Orders (SF-44)

Advertising Orders (SF-1143)

District Contract Obligations

District Certificates for Contract Payments (1510-10)

Receiving Reports (OF-347)

T.R. Buff copies (SF-1169) including

Documents Face Sheet (1310-5)

GSA FEDSTRIP Obligation Copies (SF-3146)

GSA Self Service Obligations (GSA-831)

Tort Claims (SF-1145)

Seed Test Results

Equipment Order Use Summary & Invoice (1510-18)

Fund Transfers Between Agencies (SF-1081 - Payments)



\*\*\* U.S. DEPARTMENT OF THE INTERIOR \*\*\* BUREAU OF LAND MANAGEMENT \*\*\* ORCA  
 \*\*\* GEOGRAPHIC CROSS REFERENCE \*\*\* 08/14/97 \*\*\*

GEOGRAPHIC STATE: ARIZONA MERIDIAN: 14 TOWNSHIP: 19-0S RANGE:  
 16-0E

SEC SUBDIVISION MTR X-REFERENCE NUMBER/TYPE/DISPOSITION/ACR  
 ES PROPRIETOR/INTEREST/RELATIONSHIP

15	NW,NENE,S2SE		CASE: AZA	010779
	READING & BATES PETR 100.00000% LESSEE			
21	SW,N2SE,SWSE		TYPE: 311111	O&G LSE NONCOM
P	PUB			
22	S2S2NW,NWSW,NENE,S2NE		DISP: CLOSED	04/19/91
27	S2		ACRS: 01080.000	
28	ALL		CASE: AZA	010780
	READING & BATES PETR 100.00000% LESSEE			
33	N2 EXCL 40 AC		TYPE: 311111	O&G LSE NONCOM
P	PUB			
33	S2S2,S2N2SE		DISP: CLOSED	01/26/87
34	W2,N2N2NE,SE		ACRS: 01640.000	
3	S2N2,S2		CASE: AZA	016224
	ATLANTIC RICHFIELD 100.00000% LESSEE			
3	LOT 1-4		TYPE: 311111	O&G LSE NONCOM
P	PUB			
4	S2NE,SE		DISP: CLOSED	06/01/86
4	LOT 1,2		ACRS: 05042.940	
7	E2W2,E2			
7	LOT 1-4			
8	W2NENE,SENE, W2NE,SENE			
8	W2,SE			
9	N2NE,N2SWNE,SESWE,SENE			
9	N2NENW,SWNWNW,W2SWNW			
9	S2NESW,W2SW,SESW,SWSE			
9	S2SESE,N2NESE			
9	SESWNW,SWSENW,NWNESW			
10	E2,NW,N2N2SW			
16	N2			
17	NE,N2NW,W2E2SWNW,NWSWNW			
17	N2SWSWNW,SESWSWNW,NWNWSW			
18	NE,N2N2SE,N2N2NENW			
18	SWNWNENW			
18	LOT 1-3			



18 LOT 4  
19 LOT 1-3  
29 NESE  
30 W2E2NENW,W2NENW  
30 LOT 1  
31 NWSEW,S2SEW,E2SW,SE  
31 LOT 1-4  
32 S2S2,E2NE

4	S2NW,SW	14	18-0S	15-0E	CASE: AZA	018613AF
	FS REGION 3	100.00000%	ADMIN MGT ENT			
4	LOT 3,4	14	18-0S	16-0E	TYPE: 220200 EX-FS SEC 206,	
FLPM						
5	S2N2,S2	14	19-0S	15-0E	DISP: CLOSED	01/13/87
5	LOT 1-4				ACRS: 12921.610	
6	SE,S2NE,SEW,E2SW					
6	LOT 1-7					

---

CASE TYPE: ALL DISPO: ALL

14 19-0S 16-0E

\*\*\* U.S. DEPARTMENT OF THE INTERIOR \*\*\* BUREAU OF LAND MANAGEMENT \*\*\* ORCA  
 \*\*\* GEOGRAPHIC CROSS REFERENCE \*\*\* 08/14/97 \*\*\*

-----  
 GEOGRAPHIC STATE: ARIZONA MERIDIAN: 14 TOWNSHIP: 19-0S RANGE:  
 16-0E  
 -----

-----  
 SEC SUBDIVISION MTR X-REFERENCE NUMBER/TYPER/DISPOSITION/ACR  
 ES PROPRIETOR/INTEREST/RELATIONSHIP  
 -----

19	E2	14	6-0N	10-0E	CASE: AZA	018613AP
	ANAMAX MINING CO	100.00000%	OWNER			
20	ALL	14	6-0N	27-0E	TYPE: 220200	EX-FS SEC 206,
	FLPM					
29	N2,SW,NWSE,S2SE	14	7-0N	30-0E	DISP: CLOSED	01/13/87
30	E2,SE,SE,SE	14	8-0N	5-0E	ACRS: 05485.137	
30	E2E2NENW	14	8-0N	30-0E		
30	LOT 2,3,4	14	9-0N	13-0E		
31	NE,NENW	14	9-0N	14-0E		
31	NE,SE,SE	14	9-0N	23-0E		
32	W2NE,NW,N2SW,N2SE	14	9-2N	4-0E		
33	N2SW	14	15-0S	18-0E		
33	S2S2NE,N2N2SE	14	15-0S	19-0E		
		14	17-0S	23-0E		
		14	19-0S	14-0E		
		14	19-0S	15-0E		
		14	19-0S	29-0E		
		14	20-0S	14-0E		
		14	23-0N	8-0E		
		14	24-0N	8-0E		

4	S2NW,SW	14	18-0S	15-0E	CASE: AZA	018613FD
	FS REGION 3	100.00000%	ADMIN MGT ENT			
4	LOT 3,4	14	18-0S	16-0E	TYPE: 220200	EX-FS SEC 206,
	FLPM					
5	S2N2,S2	14	19-0S	15-0E	DISP: CLOSED	05/28/85
5	LOT 1-4				ACRS: 12937.230	
6	SE,S2NE,SE,SE					
6	LOT 1-7					

19	E2	14	6-0N	10-0E	CASE: AZA	018613PT
	ANAMAX MINING CO	100.00000%	OWNER			
20	ALL	14	6-0N	27-0E	TYPE: 220200	EX-FS SEC 206,
	FLPM					
29	N2,SW,NWSE,S2SE	14	7-0N	30-0E	DISP: CLOSED	05/28/85
30	E2,E2E2NENW,SE,SE	14	8-0N	5-0E	ACRS: 05547.037	
30	LOT 2,3,4	14	8-0N	30-0E		

31 NE,NENW,NESE  
32 W2NE,NW,N2SW,N2SE  
33 S2S2NE,N2SW,N2N2SE

14 9-0N 13-0E  
14 9-0N 14-0E  
14 9-0N 23-0E  
14 9-2N 4-0E  
14 15-0S 18-0E  
14 15-0S 19-0E  
14 17-0S 23-0E  
14 19-0S 14-0E  
14 19-0S 15-0E  
14 19-0S 29-0E  
14 20-0S 14-0E  
14 23-0N 8-0E  
14 24-0N 8-0E

---

CASE TYPE: ALL DISPO: ALL

14 19-0S 16-0E

\*\*\* U.S. DEPARTMENT OF THE INTERIOR \*\*\* BUREAU OF LAND MANAGEMENT \*\*\* ORCA  
 \*\*\* GEOGRAPHIC CROSS REFERENCE \*\*\* 08/14/97 \*\*\*

-----  
 GEOGRAPHIC STATE: ARIZONA MERIDIAN: 14 TOWNSHIP: 19-0S RANGE:  
 16-0E  
 -----

SEC ES	SUBDIVISION PROPRIETOR/INTEREST/RELATIONSHIP	MTR X-REFERENCE	NUMBER/TYPER/DISPOSITION/ACR
15	W2SW N OF GREATERVILLE BLM ARIZONA SO	14 21-0S 22-0E 100.00000% ADMIN MGT ENT	CASE: AZA 023085AP
15	RD EXCEPT ONE ACRE , FLP		TYPE: 220100 EX-BLM SEC 206
16	S2 EXCEPT M&B		DISP: AUTHORIZED 10/07/88
17	E2E2SWNW, SWSWSWNW, SENW		ACRS: 01364.124
17	NESW, NENWSW, S2NWSW, SE		
17	EXCEPT M&B		
18	S2NENENW, SENWNENW, S2NENW		
18	SENW, NESW, S2N2SE, S2SE		
18	EXCEPT M&B		
19	E2NW, NESW EXCEPT M&B		
21	NW EXCEPT M&B		
11	ALL BLM ARIZONA SO	14 18-0S 17-0E 100.00000% ADMIN MGT ENT	CASE: AZA 023254PT
12	ALL , FLP	14 18-0S 18-0E	TYPE: 220100 EX-BLM SEC 206
13	ALL	14 19-0S 17-0E	DISP: AUTHORIZED 06/08/88
14	ALL EXCEPT M&B PORTION	14 19-0S 18-0E	ACRS: 54851.080
23	ALL EXCEPT M&B PORTION	14 20-0S 17-0E	
24	ALL EXCEPT RANCH PORTION	14 20-0S 18-0E	
26	ALL EXCEPT M&B PORTION	14 31-0N 12-0W	
35	N2, SE	14 32-0N 11-0W	
		14 32-0N 12-0W	
		14 32-0N 13-0W	
35	SENE, S2NW, N2SE US WEST COMMUNICATIO	100.00000% HOLDER/BILLEE	CASE: AZA 023428
G, FL			TYPE: 286203 ROW-TEL & TELE
			DISP: AUTHORIZED 10/07/91
			ACRS: 00001.212
24	SW SRN AZ GER S-H PTRS	100.00000% APPLICANT	CASE: AZA 023458
			TYPE: 292006 PERMITS SEC 30



DISP: CLOSED 09/27/88  
ACRS: 00160.000

19 E2  
FS REGION 3

14 19-0S 15-0E  
100.00000% ADMIN MGT ENT

CASE: AZA 02355701

20 ALL

TYPE: 218009 ACQ-FS PL 95-4

42

29 N2,SW,W2SE,SESE

DISP: AUTHORIZED 08/09/89

30 E2,SENE,E2SW

ACRS: 03057.955

30 E2E2NENW

30 LOT 2-4

31 NE,NENW

31 NESENE

32 W2NE,NW,N2S2

33 N2SW

33 S2S2NE,N2N2SE

-----  
CASE TYPE: ALL DISPO: ALL

14 19-0S 16-0E

\*\*\* U.S. DEPARTMENT OF THE INTERIOR \*\*\* BUREAU OF LAND MANAGEMENT \*\*\* ORCA  
 \*\*\* GEOGRAPHIC CROSS REFERENCE \*\*\* 08/14/97 \*\*\*

-----  
 GEOGRAPHIC STATE: ARIZONA MERIDIAN: 14 TOWNSHIP: 19-0S RANGE:  
 16-0E  
 -----

-----  
 SEC SUBDIVISION MTR X-REFERENCE NUMBER/TYPER/DISPOSITION/ACR  
 ES PROPRIETOR/INTEREST/RELATIONSHIP  
 -----

19	E2	14 19-0S 15-0E	CASE: AZA 023557PT
	FS REGION 3	100.00000% ADMIN MGT ENT	
20	ALL		TYPE: 220200 EX-FS SEC 206,
	FLPM		
29	N2,SW,W2SE,SESE		DISP: AUTHORIZED 08/09/89
30	E2,SESW,E2SW		ACRS: 03057.955
30	E2E2NENW		
30	LOT 2-4		
31	NE,NENW		
31	NESESW		
32	W2NE,NW,N2S2		
33	N2SW		
33	S2S2NE,N2N2SE		
35	NW,SE		CASE: AZA 023802
	FS CORONADO NF	100.00000% HOLDER	
	RAL F		TYPE: 281007 ROW-ROADS FEDE
			DISP: AUTHORIZED 05/04/93
			ACRS: 00008.000
35	SE		CASE: AZA 023862
	US WEST COMMUNICATIO	100.00000% APPLICANT	
	G, FL		TYPE: 286203 ROW-TEL & TELE
			DISP: CLOSED 10/03/91
			ACRS: 00000.606
1	SWSWNE		CASE: AZA 023891
	PIMA CO TRANS & FC	100.00000% APPLICANT	
	A		TYPE: 289001 ROW-OTHER-FLPM
			DISP: CLOSED 02/21/92
			ACRS: 00000.100
1	PART OF SWSWNE		CASE: AZA 023892
	PIMA CO TRANS & FC	100.00000% APPLICANT	

A

TYPE: 289001 ROW-OTHER-FLPM

DISP: CLOSED 02/21/92  
ACRS: 00000.100

11 NE  
HINES LENARD

14 19-0S 17-0E  
100.00000% PERMITTEE

CASE: AZA 024494

14 SW  
2, FL

TYPE: 292006 PERMITS SEC 30

DISP: AUTHORIZED 01/01/95  
ACRS: 00001.000

19 S2S2SE  
ARIZORA MINING CO

100.00000% LESSEE

CASE: AZA 025011

30 E2  
PMT-

TYPE: 356201 HARDROCK PROSP

30 E2E2NENW

DISP: CLOSED 02/15/95  
ACRS: 00260.000

19 NE  
MONTGOMERY G

100.00000% APPLICANT

CASE: AZA 025035

29 N2SW  
PMT-

TYPE: 356201 HARDROCK PROSP

30 N2SE

DISP: PENDING 01/15/91  
ACRS: 00320.000

-----  
CASE TYPE: ALL DISPO: ALL

14 19-0S 16-0E

\*\*\* U.S. DEPARTMENT OF THE INTERIOR \*\*\* BUREAU OF LAND MANAGEMENT \*\*\* ORCA  
 \*\*\* GEOGRAPHIC CROSS REFERENCE \*\*\* 08/14/97 \*\*\*

-----  
 GEOGRAPHIC STATE: ARIZONA MERIDIAN: 14 TOWNSHIP: 19-0S RANGE:  
 16-0E  
 -----

SEC ES	SUBDIVISION PROPRIETOR/INTEREST/RELATIONSHIP	MTR X-REFERENCE	NUMBER/TYPER/DISPOSITION/ACR
27	S2 FS REGION 3	14 20-0S 16-0E 100.00000% ADMIN MGT ENT	CASE: AZA 027281FD
34	W2,SE FLPM		TYPE: 220200 EX-FS SEC 206,
34	N2N2NE		DISP: CLOSED 03/20/95 ACRS: 01139.040
15	NENE,S2SE FS REGION 3	100.00000% ADMIN MGT ENT	CASE: AZA 027283FD
22	E2NE,SWNE,NWSW FLPM		TYPE: 220200 EX-FS SEC 206,
22	S2S2NW		DISP: CLOSED 12/19/94 ACRS: 00320.000
24	S2 BIRD DOG KENNEL CLUB	100.00000% PERMITTEE	CASE: AZA 028804
AUTH			TYPE: 837000 RECREATION USE DISP: AUTHORIZED 10/22/94 ACRS: 00001.000
15	NENE,S2SE FS REGION 3	100.00000% ADMIN MGT ENT	CASE: AZA 028913FD
22	E2NE,SWNE,NWSW FLPM		TYPE: 220200 EX-FS SEC 206,
22	S2S2NW		DISP: PENDING 12/12/94 ACRS: 00320.000
15	POR W2SW FS REGION 3	14 20-0S 16-0E 100.00000% ADMIN MGT ENT	CASE: AZA 029052FD
15	NW FLPM	14 21-0S 18-0E	TYPE: 220200 EX-FS SEC 206,
27	SE,N2SW		DISP: PENDING 03/20/95
27	N2S2SW		ACRS: 00968.400
34	W2,SE FS REGION 3	100.00000% ADMIN MGT ENT	CASE: AZA 029119FD



34 N2N2NE  
FLPM

TYPE: 220200 EX-FS SEC 206,  
DISP: PENDING 05/15/95  
ACRS: 00520.000

19 SE  
MONTGOMERY GRANDY 100.00000% APPLICANT  
29 S2NE,NW  
PMT--  
30 NE

CASE: AZA 029332  
TYPE: 356201 HARDROCK PROSP  
DISP: PENDING 10/27/95  
ACRS: 00560.000

11 ALL 14 19-OS 17-OE  
TUCSON ORIENTEERING 100.00000% PERMITTEE

CASE: AZA 030044  
TYPE: 837000 RECREATION USE

12 ALL  
AUTH  
13 ALL  
14 ALL;EXCEPT M&B PORTION  
23 ALL;EXCEPT M&B PORTION  
24 ALL;EXCEPT RANCH PORTION

DISP: AUTHORIZED 02/28/97  
ACRS: 00001.000

18 LOT 3  
ENZENBERG MAX 100.00000% HOLDER

CASE: AZPHX 0086664  
TYPE: 287300 ROW-WATER PLAN

TS

DISP: AUTHORIZED 05/18/06  
ACRS: 00002.980

---

CASE TYPE: ALL DISPO: ALL

14 19-OS 16-OE

